

FILED
03-24-2025
Clerk of Circuit Court
Eau Claire County, WI
2025CV000163
Honorable Jon M. Theisen
Branch 4

STATE OF WISCONSIN

CIRCUIT COURT

EAU CLAIRE COUNTY

In the Matter of INCORPORATION
OF A PORTION OF LANDS COMPRISING
THE TOWN OF WASHINGTON,
EAU CLAIRE COUNTY,
as a Village Pursuant to the Provisions of
Chapter 66 of the Wisconsin Statutes.

PETITION FOR INCORPORATION
OF A PORTION OF THE TOWN OF
WASHINGTON AS THE VILLAGE
OF WASHINGTON

Case No. _____

TO: Eau Claire County Circuit
Government Center, 2nd Fl
721 Oxford Ave
Eau Claire, WI 54703

The undersigned, electors and freeholders within that portion of the territory comprising the Town of Washington, Eau Claire County, Wisconsin, which is proposed for incorporation by this Petition, respectfully petition the Circuit Court for Eau Claire County, Wisconsin, for incorporation of the territory comprising a portion of the Town of Washington, Eau Claire County, Wisconsin, described herein, as the Village of Washington.

In support of this Petition for Incorporation, Petitioners allege as follows:

1. The Petitioners are electors and freeholders in the territory proposed by this Petition for Incorporation as the Village of Washington.
2. Fifty or more persons who are both electors and freeholders of the territory to be incorporated hereby have signed this Petition as required by Wis. Stat. § 66.0203(2)(a).
3. Petitioners desire incorporation as a Village, organized under Chapter 61 of the Wisconsin Statutes, of a portion of the lands located within the legal boundaries of the Town of Washington, Eau Claire County, Wisconsin, pursuant to the procedures set forth in Chapter 66 of the Wisconsin Statutes.

4. All of the territory proposed for incorporation lies within Eau Claire County, Wisconsin.

5. On March 4, 2025, a Notice of Intention to Circulate this Petition for Incorporation was published in The Leader Telegram as required by Wis. Stat. § 66.0203(1) (the "Notice"). A copy of said notice as published, together with a copy of the Publisher's Affidavit of Publication, is marked as Appendix "A" attached hereto, and incorporated herein by reference as if fully set forth herein.

6. The Notice was published at least 10 days and not more than 20 days before the circulation of this Petition.

7. This Petition designates Robert Solberg, 4630 West Lowes Creek Road, Eau Claire, Wisconsin 54701, an elector and freeholder in the territory to be incorporated, as a representative of the petitioners and Jacqueline Vold, 3742 Vold Court, Eau Claire, Wisconsin 54701, an elector and freeholder in the territory proposed to be incorporated, as an alternative representative of the petitioners.

8. The territory for which incorporation is proposed is a part of the territory comprising and currently located within the present legal boundaries of the Town of Washington, Eau Claire County, Wisconsin, and such territory is described with sufficient accuracy in the legal description marked as Appendix "B" attached hereto, and incorporated herein by reference as if fully set forth herein.

9. Attached hereto and marked as Appendix "C" is a scale map reasonably showing the boundaries of the territory proposed for incorporation and said Appendix "C" is incorporated herein by reference as if fully set forth herein.

10. The current resident population of the territory proposed for incorporation as the Village of Washington is 5,238 persons in accordance with the definition of population given in Wis. Stat. § 66.0202(2)(dm).

11. The territory proposed for incorporation constitutes a “metropolitan village” as used in Wis. Stat. § 66.0205(3).

12. The territory proposed for incorporation meets the minimum requirements for incorporation of a metropolitan village set forth in Wis. Stat. § 66.0205, as follows:

a. The proposed metropolitan village has a resident population exceeding 2,500 persons and has at least 500 persons in any one square mile.

b. The area of the proposed metropolitan village is approximately 19.45 square miles.

13. The territory of the proposed village meets the standards set forth in Wis. Stat. § 66.0207(1), as follows:

a. The entire territory of the proposed village is reasonably homogeneous and compact, taking into consideration natural boundaries, natural drainage basins, soil conditions, present and potential transportation facilities, previous political boundaries, boundaries of school districts, shopping and social customs.

b. The proposed village has a reasonably developed community center, including features such as retail stores, churches, telecommunications exchange and similar centers of community activity.

c. The territory beyond the most densely populated square mile has the potential for residential or other urban land use development on a substantial scale within the next three years.

14. The proposed incorporation is in the public interest considering the following criteria specified in Wis. Stat. § 66.0207(2):

a. The present and potential sources of tax revenue available to the territory of the proposed village to defray the present and anticipated costs of governmental services thereon at a local tax rate that compares favorably with tax rates in similar areas for similar services.

b. The proposed incorporation will not substantially hinder the solution of governmental problems affecting the metropolitan community and will facilitate the solution of governmental problems by providing an adequate social and economic base to meet the health, safety and welfare needs of the residents in the territory proposed for incorporation and the remaining Town of Washington.

15. Petitioners respectfully request that the territory, when incorporated, be incorporated as the Village of Washington.

16. This Petition requests that the circuit court order a referendum and certify the incorporation of the village when it is found that all the requirements have been met.

17. A specimen affidavit of Robert Solberg, as a circulator of this Petition for Incorporation, is annexed hereto, marked as Appendix "D." The Petitioners authorize and agree that an affidavit of each circulator, once signed, subscribed and sworn, may be added to this Petition before the Petition is filed with the circuit court.

WHEREFORE, the undersigned Petitioners respectfully request the Court to refer this Petition to the Incorporation Review Board as provided by Wis. Stat. § 66.0203, for review as provided by Wis. Stat. § 66.0207 and, if the Board grants the Petition, issue an order requiring a referendum as provided for in Wis. Stat. § 66.0211 and, if a majority of the votes in an

incorporation referendum are cast in favor of a village, cause the clerk of the circuit court to certify the fact to the secretary of administration with a copy of a description of the legal boundaries of the village and the associated population and a copy of a plat of the village.

Dated and signed in the Town of Washington in Eau Claire County, Wisconsin, as indicated on the attached Appendix "D".

APPENDIX A

NOTICE OF INTENT TO CIRCULATE PETITION

Printers Affidavit of Publication

(State of Wisconsin)

ss.

(County of Eau Claire)

Erin Brunke

, being duly sworn, on oath, says that they are the Ad Manager of the daily newspaper known as **The Leader Telegram** and published at Eau Claire, WI in Eau Claire County and the State of Wisconsin, says that the annexed printed copy of:

Incorp petition 3.4 Page 1, 2 & 3

Which forms part of this affidavit, was published in the said newspaper on the following dates:

March 4, 2025

And further, that the said printed notice so annexed was taken from the said **The Leader Telegram**, the newspaper in which the same was published.

By: 

Title: Ad Manager

Subscribed and sworn to before me on this 4th day of
 March, 2025.



My term expires on: July 7, 2027

FEES: \$1884.27 AD#: 198706, 198708, 198709

LEADER-TELEGRAM

TUESDAY, MARCH 4, 2025 | A19

NOTICE OF INTENT TO CIRCULATE PETITION FOR
INCORPORATION OF A PORTION OF THE TOWN OF WASHINGTON[illegible]

APPENDIX B**LEGAL DESCRIPTION****Proposed Boundary**

Land located in Sections 25, 26, 27, 31, 32, 33, 34 and 35, all in Township 27 North (T27N), Range 9 West (R9W), in Sections 1 thru 18, all in Township 26 North (T26N), Range 9 West (R9W) and in Sections 6, 7, 8, 16, 17 and 18, all in Township 26 North (T26N), Range 8 West (R8W) being part of the Town of Washington, Eau Claire County, Wisconsin comprised of 4 parcels and being further described as follows:

Parcel A

Beginning at the southwest corner of Section 18, T26N, R9W;

1. Thence S.89° 38' 06"E. 2307.32 feet to the south quarter corner of Section 18, T26N, R9W;
2. Thence S.89° 38' 10"E. 2637.39 feet to the southeast corner of Section 18, T26N, R9W;
3. Thence N.89° 44' 13"E. 2638.48 feet to the south quarter corner of Section 17, T26N, R9W;
4. Thence N.89° 45' 23"E. 2657.78 feet to the southeast corner of Section 17, T26N, R9W;
5. Thence N.87° 52' 08"E. 2634.24 feet to the south quarter corner of Section 16, T26N, R9W;
6. Thence N.87° 49' 19"E. 2606.58 feet to the southeast corner of Section 16, T26N, R9W;
7. Thence S.88° 15' 17"E. 2761.42 feet to the south quarter corner of Section 15, T26N, R9W;
8. Thence S.88° 16' 13"E. 2761.36 feet to the southeast corner of Section 15, T26N, R9W;
9. Thence S.89° 29' 39"E. 2636.04 feet to the south quarter corner of Section 14, T26N, R9W;
10. Thence S.89° 29' 52"E. 2634.32 feet to the southeast corner of Section 14, T26N, R9W;
11. Thence S.89° 31' 38"E. 2637.66 feet to the south quarter corner of Section 13, T26N, R9W;
12. Thence S.89° 32' 12"E. 2635.39 feet to the southeast corner of Section 13, T26N, R9W;
13. Thence N.89° 57' 54"E. 2669.49 feet to the south quarter corner of Section 18, T26N, R8W;
14. Thence S.89° 51' 19"E. 2681.22 feet to the southeast corner of Section 18, T26N, R8W;
15. Thence N.89° 33' 22"E. 2647.78 feet to the south quarter corner of Section 17, T26N, R8W;
16. Thence N.89° 33' 04"E., along the south line of the SE¼ of said Section 17, a distance of 950.86 feet more or less;
17. Thence N.53° 53' 03"E. 570.66 feet more or less to a point 66 feet from the southwesterly right of way line of U.S.H. 53;
18. Thence N.38° 56' 43"W., parallel with said southwesterly line, 111.74 feet more or less;
19. Thence N.51° 03' 17"E. 66.00 feet more or less to said southwesterly line;
20. Thence S.38° 56' 43"E. 115.00 feet more or less to an angle point in said southwesterly line;
21. Thence S.74° 06' 13"E. 29.52 feet more or less to an angle point in said southwesterly line;

22. Thence S.38° 56' 43"E., along said southwesterly line, 463.75 feet more or less to its intersection with the south line of said SE¼ of Section 17;
23. Thence N.89° 33' 04"E. 862.79 feet more or less to the southeast corner of said Section 17;
24. Thence S.88° 32' 37"E., along the south line of Section 16, T26N, R8W, 1637.16 feet to a point in the right of way of Interstate 94;
25. Thence N.48° 04' 12"W., along a line that is NOT the reference line for Interstate 94, a distance of 1431.75 feet;
26. Thence northwesterly, along a line that is NOT the reference line for Interstate 94 and along the arc of a curve concave northeasterly, the long chord which bears N.41° 54' 29"W. 799.90 feet and having a radius of 3725.96 feet;
27. Thence N.35° 44' 45"W., along a line that is NOT the reference line for Interstate 94, 6016.63 feet;
28. Thence northwesterly, along a line that is NOT the reference line for Interstate 94 and along the arc of a curve concave southwesterly, the long chord which bears N.40° 02' 51"W. 2598.86 feet and having a radius of 17324.21 feet;
29. Thence N.44° 20' 56"W., along a line that is NOT the reference line for Interstate 94, 6363.87 feet;
30. Thence northwesterly, along a line that is NOT the reference line for Interstate 94 and along the arc of a curve concave southwesterly, the long chord which bears N.58° 06' 06"W. 2724.18 feet and having a radius of 5729.58 feet to the east line of the SW¼-NE¼, Section 1, T26N, R9W;
31. Thence S.01° 11' 44"W., along said east line 159.64 feet;
32. Thence S.33° 37' 32"W. 672.77 feet more or less;
33. Thence S.07° 33' 38"W. 417.78 feet more or less to the east-west quarter line of said Section 1;
34. Thence S.88° 02' 01"E., along said quarter line 1268.96 feet more or less to the beginning of a meander line said point lying N.88° 02' 01 "W., along the boundary line, 76 feet more or less from the bank of Otter Creek;
35. Thence S.08° 56' 06"E., along said meander line, 508.18 feet;
36. Thence S.60° 31' 47"E., along said meander line, 450.32 feet more or less to the end of said meander line on the east line of said Section 1, said point lying S.00° 50' 12"W., 225 feet, along the boundary line, from the bank of Otter Creek;
37. Thence S.00° 50' 11"W., along the east line of said Section 1, a distance of 469.66 feet to a point on the north right of way line of County Highway I and the beginning of a curve;
38. Thence southwesterly, along said north line and along the arc of a curve concave southeasterly, the long chord which bears S.72° 06' 57"W. 204.73 feet and having a radius of 1029.93 feet
39. Thence S.81° 05' 57"W., along said north line, 115.07 feet;
40. Thence southwesterly, along said north line and along the arc of a curve concave southeasterly, the long chord which bears S.54° 25' 01"W. 222.65 feet and having a radius of 1064.93 feet
41. Thence S.19° 13' 54"W., along said north line, 137.89 feet;
42. Thence S.41° 32' 11"W., along said north line, 285.32 feet;
43. Thence S.33° 52' 27"W., along said north line, 150.00 feet;

44. Thence S.42° 38' 32"W., along said north line 101.31 feet more or less to its intersection with the northeasterly line of U.S.H. 53;
45. Thence N.44° 04' 25"W., along said northeasterly line, 431.95 feet;
46. Thence N.24° 39' 54"E. 367.05 feet;
47. Thence N.88° 09' 59"W. 81.03 feet;
48. Thence N.42° 53' 57"W. 264.66 feet;
49. Thence S.49° 42' 28"W. 205.85 feet;
50. Thence S.33° 06' 29"W. 96.00 feet more or less to the northeasterly line of U.S.H. 53;
51. Thence S.45° 50' 12"E., along said northeasterly line, 366.47 feet;
52. Thence S.26° 37' 59"W. 965.09 feet;
53. Thence N.88° 26' 03"W. 1073.74 feet more or less to the west line of the SW¼-SE¼, Section 1;
54. Thence N.01° 35' 52"E., along said west line and the west line of the NW¼-SE¼, Section 1, a distance of 2055.01 feet;
55. Thence S.39° 27' 29"E. 205.71 feet;
56. Thence southeasterly, along the arc of a curve concave northeasterly, the long chord which bears S.39° 37' 37"E. 68.73 feet and having a radius of 11652.19 feet;
57. Thence S.39° 47' 46"E. 9.11 feet more or less to an easterly line of Certified Survey Map Number 2143 recorded in Volume 11, Page 332;
58. Thence S.34° 47' 46"W. 120.80 feet more or less to an inside corner of said Certified Survey Map;
59. Thence S.43° 35' 21"E. 656.67 feet to an inside corner of said Certified Survey Map;
60. Thence N.46° 24' 38"E. 221.26 feet more or less to the southwesterly right of way line of U.S.H. 53;
61. Thence N.42° 32' 48"W., along said southwesterly line, 250.44 feet more or less to an angle point in said southwesterly line;
62. Thence N.46° 50' 42"W., along said southwesterly line, 303.57 feet more or less to an angle point in said southwesterly line;
63. Thence N.72° 54' 32"W., along said southwesterly line, 120.20 feet more or less to the beginning of a curve in said southwesterly line;
64. Thence northwesterly, along said southwesterly line and along the arc of a curve concave northeasterly, the long chord which bears N.39° 40' 56"W. 98.14 feet and having a radius of 11619.19 feet;
65. Thence N.39° 26' 25"W., along said southwesterly line, 243.68 feet more or less to its intersection with the west line of the NW¼-SE¼;
66. Thence N.01° 35' 52"E., along said west line and said southwesterly line of U.S.H. 53, 59.20 feet more or less to an angle point in said southwesterly line;
67. Thence N.44° 04' 25"W., along said southwesterly line, 141.49 feet more or less to the beginning of a curve in said southwesterly line;
68. Thence northwesterly, along the arc of a curve concave northeasterly, the long chord which bears N.41° 05' 53"W. 304.20 feet and having a radius of 2930.03 feet to the east-west quarter line of said Section 1;
69. Thence N.88° 01' 13"W., along said east-west quarter line, 787.73 feet more or less to a point 1095.27 feet from the monumented center of said Section 1;
70. Thence N.43° 01' 41"W. 349.39 feet more or less to the east right of way line of House Road;

71. Thence N.01° 29' 39"E., along said east line, 164.32 feet more or less to the south right of way line of Interstate 94;
72. Thence northwesterly, along said south line and along the arc of a curve concave northerly, the long chord which bears N.77° 17' 47"W. 271.17 feet and having a radius of 463.62 feet;
73. Thence S.01° 29' 39"W. 422.10 feet more or less to the north line of Old Town Hall Road;
74. Thence S.87° 53' 44"E., along said north line, 265.85 feet more or less to its intersection with the east right of way line of Graff Road extended northerly;
75. Thence S.01° 19' 09"W., along said extension and along said east line, 1331.20 feet more or less to its intersection with the north line of Lot 1, Certified Survey Map Number 148 recorded in Volume 1, Page 180 extended easterly;
76. Thence N.87° 57' 07"W., along said extension and along said north line, 389.45 feet more or less to the northwest corner of said Lot 1;
77. Thence S.00° 40' 02"W., along the west line of said Lot, a distance 607.37 feet to a point 66 feet from the south line of said Lot 1;
78. Thence S.87° 51' 51"E., parallel with the south line of said Lot, 358.53 feet more or less to the east line of the SW¼-SW¼ of Section 1;
79. Thence S.01° 59' 44"W., along said east line, 66.00 feet to its intersection with the north line of Lot 2 of said Certified Survey Map Number 148 extended easterly;
80. Thence N.87° 54' 48"W., along said extension and along said north line, 760.01 feet more or less to the northwest corner of said Lot 2;
81. Thence S.01° 04' 07"W. 312.75 feet to the southwest corner of said Lot 2;
82. Thence S.88° 54' 11"E., along the south line of said Lot 2 and its extension easterly, 755.04 feet more or less to the east line of the SW¼-SW¼;
83. Thence S.01° 59' 44"W. 391.86 feet more or less to the southeast corner of said SW¼-SW¼;
84. Thence N.88° 22' 29"W. 1358.49 feet to the southwest corner of said Section 1;
85. Thence S.88° 44' 37"W. 1325.54 feet to the southwest corner of the SE¼-SE¼, Section 2, T26N, R9W;
86. Thence N.02° 23' 51"E. 1335.80 feet to the northwest corner of the SE¼-SE¼;
87. Thence N.88° 51' 57"E. 1323.40 feet to the northeast corner of the SE¼-SE¼;
88. Thence N.02° 18' 49"E. 1332.85 feet to the east quarter corner of said Section 2;
89. Thence S.88° 59' 18"W. 1321.27 feet to the southwest corner of the SE¼-NE¼, Section 2;
90. Thence N.02° 25' 24"E., along the west line of said SE¼-SE¼, 815.61 feet more or less to the reference line of Interstate 94;
91. Thence S.80° 45' 53"W., along said reference line, 203.65 feet more or less to the beginning of an arc in said reference line;
92. Thence westerly, along said reference line and along the arc of a curve concave northerly, the long chord which bears S.86° 11' 23"W. 2166.76 feet and having a radius of 11459.19 feet;
93. Thence N.88° 23' 07"W., along said reference line, 2258.88 feet more or less to a point N. 01° 38' 22"E. from the west corner of Lot 1, Certified Survey Map Number 1679 recorded in Volume 9, Page 107;
94. Thence S.01° 38' 22"W. 115.90 feet to said west corner;
95. Thence S.46° 33' 17"E., along the southwesterly line of said Lot, 481.68 feet to an angle point in said southwesterly line;

96. Thence S.54° 02' 45"E., along the southwesterly line of said Lot, 288.09 feet to an angle point in said southwesterly line;
97. Thence S.76° 29' 30"E., along said southwesterly line, 79.48 feet to the southwest corner of Lot 2, Certified Survey Map Number 1679;
98. Thence N.03° 11' 14"E. 500.47 feet to the northwest corner of said Lot 2;
99. Thence S.88° 22' 56"E. 26.71 feet to an angle point in the north line of said Lot;
100. Thence S.84° 44' 27"E. 551.11 feet to an angle point in the north line of said Lot;
101. Thence S.89° 30' 02"E. 724.82 feet to the northeast corner of said Lot on the east line of the SW¼-NW¼ of Section 2;
102. Thence S.02° 50' 56"W., along said east line, 553.59 feet more or less to the south right of way line of Old Town Hall Road;
103. Thence S.89° 47' 11"W., along said south line, 219.35 feet more or less to a jog in said south line;
104. Thence S.00° 12' 49"E., along said jog, 24.51 feet more or less;
105. Thence S.87° 19' 48"W., along said south line, 1092.94 feet more or less to the west line of NW¼-SW¼, Section 2;
106. Thence N.03° 11' 33"E., along said west line, 50.54 feet more or less to the east quarter corner of Section 3, T26N, R9W;
107. Thence N.88° 35' 46"W., along the extension easterly of a south line of Parcel F Certified Survey Map Number 42 recorded in Volume 1, Page 41, a distance of 1332.94 feet to and inside corner of said Parcel F and the northwest corner of Lot 8, plat of Brynwood;
108. Thence S.03° 01' 55"W. 668.43 feet more or less to a southeast corner of Parcel F;
109. Thence N.88° 09' 47"W. 99.77 feet more or less to the northeast corner of Lot 1 Certified Survey Map Number 729 recorded in Volume 4, Page 13;
110. Thence S.03° 05' 31"W. 668.26 feet to the southeast corner of said Lot 1 on the north line of the SW¼-SE¼, Section 3;
111. Thence S.87° 58' 28"E. 99.39 feet more or less to the northeast corner of said SW¼-SE¼;
112. Thence S.03° 05' 43"W., along the east line of said SW¼-SE¼, 250.07 feet more or less to a point 250 feet south of the north line of said SW¼-SE¼;
113. Thence N.88° 07' 17"W., parallel with said north line, 960.00 feet more or less to the easterly right of way line of S.T.H. 93;
114. Thence N.40° 04' 04"W., along said east right of way line, 336.14 feet more or less to the north line of said SW¼-SE¼;
115. Thence N.88° 07' 17"W., 140.04 feet more or less to the northeast corner of the SE¼-SW¼;
116. Thence N.88° 16' 03"W., along the north lines of said SE¼-SW¼ and SW¼-SW¼, Section 3, a distance of 2627.95 feet more or less to the northwest corner of said SW¼-SW¼;
117. Thence S.01° 24' 55"W. 1310.36 feet to the northwest corner of Section 10, T26N, R9W;
118. Thence S.00° 53' 58"W. 1314.44 feet to the northwest corner of the SW¼-NW¼, Section 10 and to the beginning of a meander line at the end of the boundary line that bears S. 87° 39' 09"E., along the north line of said SW¼-NW¼, 95 feet more or less to the thread of an unnamed tributary to Lowes Creek;

119. Thence S.45° 31' 11"W., along said meander line, 757.83 feet to a point on the easterly right-of-way line of South Lowes Creek, said point lying N.45° 31' 11"E. 25 feet more or less from the thread of an unnamed tributary to Lowes Creek;
120. Thence S.01° 34' 15"W., along said meander line, which ends at said thread, and along said easterly line, 106.62 feet;
121. Thence S.16° 28' 50"E., along said easterly line, 47.93 feet;
122. Thence S.23° 20' 44"E., along said easterly line, 86.76 feet more or less to the beginning of a curve in said easterly line;
123. Thence southeasterly, along said easterly line and along the arc of a curve concave northeasterly, the long chord which bears S.45° 49' 10"E. 543.61 feet and having a radius of 596.62 feet;
124. Thence S.72° 55' 17"E., along said easterly line, 189.80 feet more or less to the beginning of a curve in said easterly line;
125. Thence southeasterly, along said easterly line and along the arc of a curve concave southwesterly, the long chord which bears S.63° 53' 45"E. 212.29 feet and having a radius of 676.62 feet;
126. Thence S.53° 07' 37"E., along said easterly line, 64.19 feet more or less to its intersection with the south line of the NW¼ of said Section 10;
127. Thence N.87° 23' 19"W. 338.60 feet more or less to the east quarter corner of Section 9, T26N, R9W;
128. Thence S.87° 57' 41"W., along the south line of the NW¼, Section 9, a distance of 379.00 feet more or less to its intersection with the westerly right-of-way line of South Lowes Creek Road;
129. Thence N.16° 43' 11"W., along said westerly line, 214.74 feet;
130. Thence S.87° 57' 41"W. 194.52 feet;
131. Thence S.00° 53' 58"W. 208.00 feet more or less to the south line of said NW¼;
132. Thence S.87° 57' 41"W., along said south line, 1894.05 feet to the northeast corner of the SW¼ of said Section 9;
133. Thence S.00° 18' 57"E., along the east line of said SW¼, 2647.28 feet to the southeast corner of said SW¼;
134. Thence S.88° 02' 22"W. 2642.12 feet to the southwest corner of said Section 9;
135. Thence N.89° 04' 56"W., along the south line of the SE¼ of Section 8, T26N, R9W, 1906.92 feet;
136. Thence N.01° 07' 29"W. 762.12 feet;
137. Thence S.89° 57' 54"W. 212.07 feet;
138. Thence N.00° 58' 53"E. 444.46 feet;
139. Thence S.89° 26' 19"W. 495.22 feet more or less to the west line of said SE¼;
140. Thence N.00° 56' 51"E., along said west line, 66.08 feet;
141. Thence N.89° 23' 23"E. 665.26 feet;
142. Thence N.89° 29' 28"E. 1969.50 feet to the southwest corner of the NW¼-SW¼ of Section 9, T26N, R9W;
143. Thence N.00° 37' 33"E. 1322.67 feet to the west quarter corner of said Section 9;
144. Thence N.00° 06' 08"E., along the west line of said Section 9, a distance of 290.50 feet more or less to the southwest Corner of said Wood Crest Highlands 2nd Addition;

145. Thence N.88° 33' 52"E. 633.86 feet more or less to the southwest corner of Certified Survey Map Number 144 recorded in Volume 1, Page 174 and the southeast corner of Wood Crest Highlands 2nd Addition;
146. Thence N.88° 23' 51"E. 683.18 feet to the southwest corner of said Certified Survey Map Number 2245 recorded in Volume 12, Page 143 and the southeast corner of Certified Survey Map Number 999, recorded in Volume 5, Page 204-205;
147. Thence N.88° 25' 21"E. 726.08 feet to an angle point in the south line of said Certified Survey Map Number 2245;
148. Thence N.83° 52' 51"E. 252.46 feet to the southeast corner of said Certified Survey Map Number 2245;
149. Thence N.01° 34' 32"W. 249.88 feet more or less to the northeast corner of said Certified Survey Map Number 2245;
150. Thence N.88° 24' 33"E., along the southerly right-of-way line of Rainetta Drive and its extension easterly, 307.21 feet more or less to the east line of the SE¼-NW¼, Section 9;
151. Thence N.00° 18' 57"W., along said east line, 550.20 feet more or less to the northerly right of way line of Evergreen Terrace;
152. Thence northeasterly, along said northerly line and along the arc of a curve concave southeasterly, the long chord which bears N.52° 09' 14"E. 88.01 feet and having a radius of 173.00 feet;
153. Thence N.66° 53' 20"E., along said northerly line, 182.49 feet;
154. Thence northeasterly, along said northerly line and along the arc of a curve concave northwesterly, the long chord which bears N.62° 13' 08"E. 143.62 feet and having a radius of 882.00 feet;
155. Thence N.57° 32' 56"E., along said northerly line, 181.55 feet more or less;
156. Thence N.87° 08' 22"E., along said northerly line, 1322.41 feet more or less to its intersection with the west right of way line of South Lowes Creek Road;
157. Thence N.11° 00' 08"W., along said west line, 370.61 feet;
158. Thence N.78° 30' 43"E. 392.93 feet;
159. Thence N.11° 00' 17"W. 402.60 feet;
160. Thence S.78° 30' 43"W. 392.91 feet more or less to the west right of way line of South Lowes Creek Road;
161. Thence N.11° 00' 08"W., along said west line, 469.77 feet more or less to an angle point in said west line;
162. Thence N.11° 02' 38"W., along said west line, 602.62 feet more or less to an angle point in said west line;
163. Thence N.14° 22' 38"W., along said west line, 657.70 feet more or less to an angle point in said west line;
164. Thence N.52° 50' 23"W., along the southwesterly line of South Lowes Creek Road, 78.29 feet more or less to an angle point in said southwesterly line;
165. Thence S.88° 41' 18"W., along the south line of South Lowes Creek Road, 1204.62 feet more or less to an angle point in said south line;
166. Thence N.78° 05' 55"W. along the southwesterly line of South Lowes Creek Road, 96.46 feet more or less to the beginning of a curve in said southwesterly line;

167. Thence northwesterly, along said southwesterly line and along the arc of a curve concave northeasterly, the long chord which bears N.63° 15' 10"W. 390.53 feet and having a radius of 762.10 feet;
168. Thence N.48° 24' 26"W., along said southwesterly line, 306.50 feet more or less to the north corner of Lot 2, Certified Survey Map Number 1037, recorded in Volume 5, Page 274;
169. Thence N.01° 14' 06"E. 954.15 feet more or less to the northeast corner of Certified Survey Map Number 1960, recorded in Volume 10, Page 343 on the east-west quarter line of Section 4, T26N, R9W;
170. Thence N.88° 42' 51"E., along said east-west quarter line, 651.31 feet more or less to the southwest corner of the SW¼-NE¼, Section 4;
171. Thence N.01° 22' 52"E., along the west line of said SW¼-NE¼, 625.22 feet more or less to the south right of way line of Interstate 94;
172. Thence N.89°35'38"E., along said south right of way line, 865.00 feet more or less to an angle point in said south line;
173. Thence N.87°18'12"E., along said south right of way line, 436.24 feet more or less to northwest corner of Certified Survey Map Number 3570 recorded in Volume 20, Page 141 on the east line of said SW¼-NE¼;
174. Thence N.02° 00' 28"E., along the east line of said SW¼-NE¼, 369.98 feet more or less to the north right of way line of Interstate 94;
175. Thence N.87° 20' 57"W., along said north line, 445.52 feet more or less to an angle point in said north line;
176. Thence S.89° 35' 53"W., along said north line, 858.77 feet more or less to its intersection with the east line of the SE¼-NW¼, Section 4;
177. Thence N.01° 22' 52"E., along said east line and the east line of the NE¼-NW¼, Section 4, a distance of 440.28 feet more or less to its intersection with the south line of Meadow Lane;
178. Thence N.87° 40' 48"W., along said south line, 225.17 feet more or less to the northeast corner of Lot 19, Block 1, Lowes Creek Meadows Subdivision;
179. Thence S.00° 51' 12"W. 250.00 feet to the southeast corner of said Lot;
180. Thence N.89° 08' 48"W. 199.93 feet to the southwest corner of said Lot;
181. Thence N.00° 51' 09"E. 255.12 feet more or less to the northwest corner of said Lot;
182. Thence N.87° 40' 48"W., along the south line of Meadow Lane, 65.87 feet more or less to the beginning of a curve;
183. Thence northerly, along the southwesterly line of Meadow Lane and along the arc of a curve concave northeasterly, the long chord which bears N.42° 40' 47"W. 248.90 and having a radius of 176.00 feet;
184. Thence N.02° 19' 12"E., along the west line of Meadow Lane, 70.73 feet more or less to the northeast corner of Lot 16, Block 1, Lowes Creek Meadows Subdivision;
185. Thence N.89° 05' 48"W. 209.79 feet to the northwest corner of said Lot 16;
186. Thence S.00° 54' 12"W., along the west line of said Lot 16 and along the west line of Lot 17, Block 1, Lowes Creek Meadows Subdivision, 340.90 feet more or less to an angle point in the west line of said Lot 17;
187. Thence S.36° 57' 12"W., along said west line, 453.50 feet to the beginning of a meander line of Lowes Creek;

188. Thence N.34° 10' 12"W. 99.53 feet more or less to the end of said meander line and to a point on a line parallel with the west line of the SE¼-NW¼ and NE¼-NW¼ of said Section 4, said parallel line being 115.5 feet east of said west line;
189. Thence N.01° 05' 22"E., along said parallel line, 562.23 feet more or less to a point 327.33 feet north of the south line of said NE¼-NW¼;
190. Thence S.88° 50' 54"W., parallel with the south line of said NE¼-NW¼, 115.50 feet to the west line of said NE¼-NW¼;
191. Thence N.01° 05' 22"E., along said west line, 71.47 feet more or less to the east right of way line of Lowes Creek Road;
192. Thence northerly, along said east line and along the arc of a curve concave westerly, the long chord which bears N.13° 05' 25"E. 66.13 feet more or less and having a radius of 572.31 feet more or less, to its intersection with the south line of Lot 9, Block 1, Lowes Creek Meadows Subdivision extended westerly;
193. Thence S.89° 05' 48"E., along said extension and along said south line, 330.93 feet more or less to the southwest corner of Lot 15, Block 1, Lowes Creek Meadows Subdivision;
194. Thence N.01° 13' 12"E. 120.00 feet to the northwest corner of said Lot 15;
195. Thence S.89° 05' 48"E. 303.75 feet more or less to the northeast corner of said Lot 15;
196. Thence northerly, along the west right of way line of Meadow Lane and along the arc of a curve concave westerly, the long chord which bears N.02° 35' 01"W. 120.22 and having a radius of 1762.80 feet, to the southeast corner of Lot 13, Block 1, Lowes Creek Meadows Subdivision;
197. Thence N.89° 05' 48"W. 295.77 feet more or less to the southwest corner of said Lot 13;
198. Thence N.01° 13' 12"E. 120.00 feet more or less to the northwest corner of said Lot 13;
199. Thence N.02° 07' 12"W., along the east lines of Lots 7 and 6, Block 1, Lowes Creek Meadows Subdivision, 360.50 feet more or less to the northeast corner of said Lot 6;
200. Thence N.89° 05' 48"W., along the north line of said Lot 6 and its extension westerly, 357.09 feet more or less to the west right of way line of Lowes Creek Road;
201. Thence N.01° 05' 22"E., along said west line, 114.13 feet more or less to a point that is 173 feet south of the north line of the NW¼-NW¼, Section 4;
202. Thence N.89° 34' 18"W., parallel with said north line, 677.39 feet more or less to a point 713.4 feet west of the east line of said NW¼-NW¼;
203. Thence S.01° 05' 22"W. 65.19 feet more or less to a point that is east of the intersection of the thread of Lowes Creek and a line that is 764.4 feet west of the northeast corner of said NW¼-NW¼, as measured along the north line of said NW¼-NW¼, and parallel with the east line of said NW¼-NW¼;
204. Thence N.89° 34' 20"W. 49.95 feet more or less to said intersecting point;
205. Thence N.01° 05' 22"E., along said parallel line, 238.18 feet more or less to said north line of the NW¼-NW¼;
206. Thence N.89° 35' 02"W., along said north line, 449.92 feet more or less to the beginning of a meander line along Lowes Creek;
207. Thence N.00° 39' 24"W., along said meander line, 107.70 feet more or less to the end of said meander line on the northwesterly line of Neuser Estates;

208. Thence N.76° 43' 38"E., along said north line, 219.70 feet more or less to an angle point in said northwesterly line;
209. Thence N.43° 13' 57"E., along said northwesterly line, 500.00 feet more or less to the southwesterly right of way line of Lowes Creek Road;
210. Thence N.46° 46' 03"W., along said southwesterly line, 44.75 feet more or less to its intersection with the west right of way line of Cummings Avenue extended southerly;
211. Thence N.00° 45' 27"E., along said extension 89.48 feet more or less to the intersection of the west right of way line of Cummings Avenue with the northeasterly right of way line of Lowes Creek Road;
212. Thence N.46° 46' 03"W., along said northeasterly line of Lowes Creek Road, 402.07 feet more or less to its intersection with the west line of Lot 2, Certified Survey Map Number 464 recorded in Volume 2, Page 303, extended southerly;
213. Thence N.00° 45' 16"E., along said extension and along said west line of Lot 2, a distance of 308.08 feet more or less to the northwest corner of said Lot 2;
214. Thence S.89° 36' 38"E., along the north line of said Lot 2 and its extension easterly, 362.14 feet more or less to its intersection with the east right of way line of Cummings Avenue;
215. Thence S.00° 42' 58"W., along said east line, 252.72 feet more or less to the northwest corner of Lot 2, Certified Survey Map Number 578 recorded in Volume 3, Page 116;
216. Thence S.88° 42' 00"E., along the north line of said Lot 2, 263.82 feet;
217. Thence S.00° 43' 54"W., parallel with the east line of said Lot 2, a distance of 343.84 feet more or less to a point 33 feet south of the south line of said Lot 2;
218. Thence N.89° 35' 50"W., parallel with said south line, 98.83 feet more or less;
219. Thence S.00° 57' 57"W. 169.08 feet more or less to a point that is N.55° 32' 19"E. 18.10 feet from a point on the northeasterly right of way line of Lowes Creek Road, said point being on the northeasterly right of way line of Lowes Creek Road and being 203.11 feet southeasterly of the northeast corner of Lowes Creek Road and Cummings Avenue;
220. Thence S.55° 32' 19"W. 18.10 feet to said point;
221. Thence S.46° 46' 03"E., along the northeasterly right of way line of Lowes Creek Road, 609.56 feet more or less to the west right of way line of Cottonwood Drive;
222. Thence N.00° 34' 13"E., along said west right of way line, 460.58 feet more or less to a point that is 494.28 feet north of the south line of the SW¼-SW¼, Section 33, T27N, R9W;
223. Thence N.89° 34' 06"W., parallel with said south line, 296.54 feet;
224. Thence N.00° 34' 04"E., parallel with the west right of way line of Cottonwood Drive, 822.01 feet more or less to the north line of said SW¼-SW¼;
225. Thence S.89° 38' 09"E. 329.58 feet more or less to the northeast corner of said SW¼-SW¼;
226. Thence N.00° 34' 13"E. 1316.68 feet more or less to the northeast corner of the NW¼-SW¼, Section 33;
227. Thence N.89° 42' 11"W. 692.36 feet more or less to the centerline of Cummings Avenue;
228. Thence S.00° 45' 19"W., along the extension of said centerline, 33.00 feet more or less to the south right of way line of Mitchell Avenue;

229. Thence N.89° 42' 11"W. 659.03 feet more or less to the west right of way line of Nimitz Street;
230. Thence N.00° 37' 12"E., along said west line, 207.06 feet more or less to the southeast corner of Lot 8, Block 4, King's Addition;
231. Thence N.89° 45' 08"W. 297.75 feet more or less to the southwest corner of said Lot 8;
232. Thence N.00° 37' 12"E. 139.50 feet more or less to the northwest corner of said Lot 8;
233. Thence S.89° 45' 08"E. 297.75 feet more or less to the northeast corner of said Lot 8;
234. Thence N.00° 37' 12"E., along the west line of Nimitz Street, 139.50 feet more or less to the southeast corner of Lot 6, Block 4, King's Addition;
235. Thence N.89° 45' 08"W. 297.75 feet more or less to the southwest corner of said Lot 6;
236. Thence N.00° 37' 12"E., along the west lines of Lots 6 and 5, Block 4, King's Addition, 279.01 feet more or less to the southeast corner of Lot 15, Block 4, King's Addition;
237. Thence N.89° 45' 08"W., along the south line of said Lot 15 and its extension westerly, 357.75 feet more or less to the northeast corner of corner of Lot 5, Block 3, King's Addition on the west right of way line of Halsey Street;
238. Thence S.00° 37' 12"W. 139.50 feet more or less to the southeast corner of said Lot 5;
239. Thence N.89° 45' 08"W. 297.76 feet more or less to the southwest corner of said Lot 5;
240. Thence N.00° 37' 12"E., along the west lines of Lots 5, 4, 3 and 2, Block 3, King's Addition, a distance of 543.01 feet more or less to a point on the west line of said Lot 2 that is 15 feet south of the north line of said Lot 2;
241. Thence S.89° 45' 08"E., parallel with said north line, 297.76 feet more or less to the east line of said Lot 2;
242. Thence S.00° 37' 12"W. 124.50 feet more or less to the southeast corner of said Lot 2;
243. Thence S.89° 45' 08"E. 357.75 feet more or less from said southeast corner, across Halsey Street and the north line of Lot 16, Block 4, King's Addition to the southeast corner of said Lot 16;
244. Thence N.00° 37' 12"E., along the east lines of corner of Lots 17 and 18, Block 4, King's Addition 279.01 feet more or less to the south right of way line of Mitscher Avenue;
245. Thence N.89° 45' 08"W., along said south line, 357.75 feet more or less to the west right of way line of Nimitz Street and the northeast corner of Lot 1, Block 3, King's Addition;
246. Thence S.00° 37' 12"W. 139.50 feet to the southeast corner of said Lot 1;
247. Thence N.89° 45' 08"W. 297.76 feet to the southwest corner of said Lot 1;
248. Thence N.00° 37' 04"E., along the west line of said Lot 1, across Mitscher Avenue and along the west line of Certified Survey Map Number 3548 recorded in Volume 20, Page 91, 342.61 feet more or less to the northwest corner of said Certified Survey Map Number 3548;
249. Thence S.89° 42' 22"E. 297.75 feet more or less to the northeast corner of said Certified Survey Map Number 3548;

250. Thence N.00° 37' 12"E., along the west right of way line of Halsey Street, 142.75 feet more or less to the intersection with the south line of Lot 16, Block 2, King's Addition;
251. Thence S.89° 42' 22"E., along said extension, 60.00 feet to the east right of way line of Halsey Street;
252. Thence N.00° 37' 12"E., along said east line, 142.75 to the northwest corner of said Lot 16;
253. Thence S.89° 42' 22"E. 297.75 feet to the northeast corner of said Lot 16;
254. Thence N.00° 37' 12"E. 142.75 feet to the southeast corner of Lot 18, Block 2, King's Addition;
255. Thence N.89° 42' 22"W. 297.75 feet to the southwest corner of said Lot 18;
256. Thence N.00° 37' 12"E. 142.75 feet to the northwest corner of said Lot 18;
257. Thence S.89° 42' 22"E. 297.75 feet to the northeast corner of said Lot 18;
258. Thence N.00° 37' 12"E. 285.50 feet more or less to the northeast corner of Lot 20, Block 2, King's Addition;
259. Thence N.89° 42' 22"W. 297.75 feet to the northwest corner of said Lot 20;
260. Thence S.00° 37' 12"W. 142.75 feet to the southwest corner of said Lot 20;
261. Thence N.89° 42' 22"W. 60.00 feet the west right of way line of Halsey Street and the northeast corner of Lot 8, Block 1, King's Addition;
262. Thence S.00° 37' 12"W. 142.75 feet to the southeast corner of said Lot 8;
263. Thence N.89° 42' 22"W. 297.75 feet to the southwest corner of said Lot 8;
264. Thence N.00° 37' 12"E., along the west lines of Lots 8 and 7, Block 1, King's Addition, 285.50 feet more or less to the northeast corner of Lot 20, Block 1, King's Addition;
265. Thence N.89° 42' 22"W. 302.13 feet to the northwest corner of said Lot 20;
266. Thence S.00° 47' 08"W., along the east right of way line of Patton Street, 40.22 feet more or less to its intersection with the north line of Lot 26, First Assessor's Plat Town Of Washington extended easterly;
267. Thence N.89° 47' 21"W., along said extension and along said north line, 381.31 feet more or less to the northeast corner of the west half of said Lot 26;
268. Thence S.00° 08' 38"W., along the east line of said west half of Lot 26 and along the east line of the west half of the north half of Lot 27, First Assessor's Plat Town Of Washington, 98.13 feet more or less to the southeast corner of said west half of the north half of Lot 27;
269. Thence N.89° 51' 22"W., along the south line of the north half of said Lot 27 and its extension westerly 396.20 feet more or less to its intersection with the west right of way line of State Street;
270. Thence N.00° 37' 07"E., along said west line, 136.60 feet more or less to the southeast corner of Lot 37, First Assessor's Plat Town Of Washington;
271. Thence N.89° 42' 24"W., along the south line of said Lot 37, a distance of 580.84 feet more or less to the northeast corner of the plat of Evergreen Park;
272. Thence S.00° 22' 53"W., along the east line of said Evergreen Park, 367.83 feet more or less to the northwest corner of the plat of Forest Glen Estates;
273. Thence S.89° 44' 29"E. 579.51 to the northeast corner of said Forest Glen Estates;
274. Thence S.00° 36' 24"W. 199.99 feet to the southeast corner of Lot 10, Forest Glen Estates;
275. Thence N.89° 44' 00"W. 268.00 feet to an inside corner of said Forest Glen Estates on the east line of Lot 12, Forest Glen Estates;

276. Thence S.00° 36' 10"W., along the east line of said Forest Glen Estates, 142.33 feet more or less to an angle point in the north right of way line of Westover Road
277. Thence S.89° 44' 24"E., along said north line, 6.00 feet to its intersection with the west line of Lot 41, First Assessor's Plat Town Of Washington extended northerly;
278. Thence S.00° 27' 03"W., along said extension, 15.86 feet more or less to a point 35 feet north of the south right of way line of Westover Road;
279. Thence S.89° 44' 24"E., parallel with said south line, 268.19 feet more or less to the east line of said Lot 41 extended northerly;
280. Thence S.00° 34' 03"W., along the west right of way line of State Street, 307.05 feet more or less to the northeast corner of Lot 50, First Assessor's Plat Town Of Washington;
281. Thence N.89° 48' 29"W., along the north line of said Lot 50, a distance of 667.59 feet more or less to the southwest corner of Lot 14, First Assessor's Plat Town Of Washington;
282. Thence N.00° 20' 01"E., along the west line of said Lot 14, a distance of 267.59 feet more or less to the south right of way line of Westover Road;
283. Thence N.89° 44' 24"W., along said south line, 441.00 feet more or less to the east line of Lot 11, First Assessor's Plat Town Of Washington;
284. Thence S.00° 20' 01"W., along said east line, 226.72 feet more or less to a point 40 feet north of the south line of said Lot 11;
285. Thence N.89° 43' 54"W., parallel with said south line, 90.00 feet more or less to the west line of said Lot 11;
286. Thence N.00° 20' 01"E., along said west line, 226.71 feet more or less to the south right of way line of Westover Road;
287. Thence N.89° 44' 24"W., along said south line, 399.52 feet more or less to a point 234.25 east of the east right of way line of Ellis Street;
288. Thence S.00° 21' 36"W. 266.65 feet more or less to a point on the north line of Lot 21, First Assessor's Plat Town Of Washington, said point being 234.06 feet east of the east right of way line of Ellis Street;
289. Thence S.89° 43' 54"E., along said north line and the north line of the plat of Garden Park, 898.01 feet more or less to the northeast corner of Garden Park;
290. Thence S.00° 30' 32"W. 785.35 feet more or less to the southeast corner of Lot 15, Garden Park;
291. Thence N.89° 43' 37"W. 190.88 feet to the northeast corner of Lot 17, Garden Park;
292. Thence S.00° 29' 11"W. 285.94 feet to the southeast corner of Lot 18, Garden Park;
293. Thence N.89° 45' 18"W. 33.20 feet to the northeast corner of Outlot 1, Garden Park;
294. Thence S.00° 29' 31"W. 234.92 feet to the southeast corner of said Outlot 1;
295. Thence N.89° 45' 31"W. 287.57 feet to the southwest corner of Lot 1, Garden Park;
296. Thence N.00° 37' 25"W. 359.97 feet more or less to an inside corner on the west line of Lot 3, Garden Park;
297. Thence N.89° 42' 25"W. 229.51 feet more or less to a point 360 north of the south line Lot 21, First Assessor's Plat Town Of Washington and 210 feet west of the east line of said Lot 21;
298. Thence S.00° 31' 25"W., parallel with the east line of said Lot 21, a distance of 426.14 feet more or less to the south right of way line of Grover Road;
299. Thence N.89° 45' 31"W., along said south line, 484.10 feet more or less to its intersection with the west right of way line of Ellis Street extended southerly;

300. Thence N.00° 34' 45"E. 66.23 feet more or less to the intersection of the north right of way of Grover Street and the west right of way line of Ellis Street;
301. Thence N.89° 40' 30"W., along said north line 280.90 feet more or less to the west line of Lot 19, First Assessor's Plat Town Of Washington;
302. Thence N.00° 34' 05"E., along said west line, 473.56 feet more or less to the south right of way line of Dorbe Street;
303. Thence N.89° 55' 00"W., along said south line, 17.68 feet more or less to the east line of Lot 17, First Assessor's Plat Town Of Washington;
304. Thence S.00° 22' 49"W., along said east line, 214.19 feet more or less;
305. Thence N.89° 48' 51"W. 110.00 feet to a point 110 feet west of said east line;
306. Thence N.00° 22' 49"E., parallel with said east line, 172.00 feet more or less to the south line of Dorbe Street;
307. Thence S.55° 22' 58"W., along said south line, 72.83 feet more or less to the beginning of a curve in said south line;
308. Thence southwesterly, along said south line and along the arc of a curve concave northerly, the long chord which bears S.72° 48' 43"W. 134.26 feet and having a radius of 224.12 feet;
309. Thence N.89° 45' 32"W., along said south line, 49.42 feet more or less to the northeast corner of Certified Survey Map Number 545 recorded in Volume 3, Page 52;
310. Thence S.00° 26' 30"W. 178.29 feet to the southeast corner of said Certified Survey Map;
311. Thence N.89° 43' 24"W. 167.10 feet to the southwest corner of said Certified Survey Map;
312. Thence N.00° 25' 34"E. 79.93 feet to an inside corner on the west line of said Certified Survey Map;
313. Thence N.89° 43' 24"W. 20.00 feet to the east line of Lot 16-A, First Assessor's Plat Town Of Washington;
314. Thence S.00° 25' 34"W., along said east line, 103.41 feet more or less to a point 35 feet north of the south line of said Lot 16-A;
315. Thence N.89° 45' 31"W., parallel with said south line, 127.08 feet more or less to the west line of said Lot 16-A;
316. Thence N.00° 24' 43"E., along said west line, 201.65 feet more or less to the south right of way line of Dorbe Street;
317. Thence N.89° 45' 32"W., along said south line, 290.78 feet more or less to the east right of way line of Stein Boulevard;
318. Thence S.00° 24' 43"W., along said east line and its extension southerly, 416.00 feet more or less to the south right of way of Grover Road;
319. Thence N.89° 01' 25"W. 9.01 feet more or less to the northwest corner of the plat of Corydon West Subdivision;
320. Thence S.00° 55' 32"W. 636.07 feet to the southwest corner of said Corydon West Subdivision;
321. Thence S.89° 45' 31"E. 1265.02 feet to the southeast corner of said Corydon West Subdivision;
322. Thence N.00° 21' 29"E., along the east line of Corydon West Subdivision, 367.71 feet more or less to the intersection with the north line of Lot 4, Block 1, plat of Corydon Park extended westerly;

323. Thence S.89° 45' 31"E., along said extension and said north line, 215.84 feet more or less to the northeast corner of said Lot 4;
324. Thence S.00° 21' 29"W. 89.40 feet to the southeast corner of said Lot 4;
325. Thence N.89° 45' 31"W. 150.00 feet to the southwest corner of said Lot 4;
326. Thence S.00° 21' 29"W. 278.40 feet to the southwest corner of Lot 7, Block 1, Corydon Park;480
327. Thence S.45° 25' 31"E. 493.85 feet to the westerly corner of Lot 12, Block 1, Corydon Park;
328. Thence N.44° 34' 29"E. 130.00 feet to the northerly corner of said Lot 12;
329. Thence S.45° 25' 31"E. 100.00 feet to the easterly corner of said Lot 12;
330. Thence S.44° 34' 29"W. 130.00 feet to the southerly corner of said Lot 12;
331. Thence S.45° 25' 31"E. 30.00 feet to an angle point in the west line of Corydon Park;
332. Thence S.00° 24' 36"W., along said west line and the east line of the west 480 feet of the SE¼-SW¼, Section 32, T27N, R9W, 1509.90 feet more or less to the south line of said SE¼-SW¼;
333. Thence N.89° 49' 36"W., along said south line and along the north line of the NW¼-NW¼, Section 5, T26N, R9W, 1140.53 feet more or less to the northeast corner of the west half of said NW¼-NW¼;
334. Thence S.00° 16' 54"W., along the east line of said NW¼-NW¼, 898.93 feet to the northerly right of way line of Interstate 94;
335. Thence northwesterly, along said northerly line and the arc of a curve concave northeasterly, the long chord which bears N.67° 25' 47"W. 1007.49 feet more or less and having a radius of 5554.65 feet;
336. Thence N.26° 03' 34"W., along said northerly line, 59.66 feet to the beginning of a curve in said northerly line;
337. Thence northwesterly, along said northerly line and the arc of a curve concave northeasterly, the long chord which bears N.60° 07' 36"W. 308.23 feet more or less and having a radius of 5519.65 feet;
338. Thence N.00° 01' 18"W. 117.69 feet more or less along said northerly line to the beginning of a curve in said northerly line;
339. Thence northwesterly, along said northerly line and the arc of a curve concave northeasterly, the long chord which bears N.55° 36' 10"W. 430.03 feet more or less and having a radius of 5419.65 feet;
340. Thence N.53° 19' 45"W., along said northerly line, 125.25 feet more or less to an angle point in said northerly line;
341. Thence N.86° 17' 55"W., along said northerly line 220.51 feet more or less to an angle point in said northerly line;
342. Thence N.53° 19' 45"W. 146.69 feet more or less to the beginning of a curve in said northerly line;
343. Thence northwesterly, along said northerly line and the arc of a curve concave southwesterly, the long chord which bears N.55° 12' 18"W. 512.58 feet more or less and having a radius of 7829.49 feet to the intersection with the west line of the plat of Partridge Run extended southerly;
344. Thence N.00° 11' 37"E., along said extension line,1001.30 feet more or less to the southwest corner of Partridge Run;

345. Thence S.89° 53' 18"E. 233.72 feet to the southwest corner of Lot 5, Partridge Run;
346. Thence S.89° 48' 53"E. 235.00 feet to the southeast corner of said Lot 5;
347. Thence N.00° 11' 07"E. 205.00 feet to the northeast corner of said Lot 5;
348. Thence S.89° 48' 53"E. 2.52 feet more or less to the southeast corner of Lot 4, Partridge Run;
349. Thence N.00° 11' 07"E. 861.99 feet to the northeast corner of Partridge Run;
350. Thence S.89° 43' 23"W., along the south right of way line of Grover Road, 1244.59 feet more or less to the east right of way line of Glen Crest Court;
351. Thence S.00° 25' 48"E., along said east line, 120.00 feet to the beginning of curve;
352. Thence southerly, along said east line and along the arc of a curve concave westerly, the long chord which bears S.00° 38' 55"E. 99.97 feet and having a radius of 60.00 feet to the northeast corner of Lot 3, plat of Glen Crest;
353. Thence S.34° 14' 15"E. 270.91 feet to the southeast corner of said Lot 3;
354. Thence S.89° 34' 12"W. 331.47 feet to the southeast corner of Lot 2, Glen Crest;
355. Thence N.53° 30' 16"W., along the west line of said Lot 2, a distance 58.40 feet to an angle point in said west line;
356. Thence N.00° 05' 37"W., along said west line 103.00 feet to an angle point in said west line;
357. Thence N.31° 05' 37"W., along said west line 127.00 feet more or less to the southeast corner of Lot 10, plat of Ohm's Acres;
358. Thence S.89° 57' 17"W. 202.41 feet to the southwest corner of said Lot 10;
359. Thence S.00° 02' 36"E., along the east right of way line of Partridge Run, 5.46 feet to its intersection with the south line of Lot 1, Ohm's Acres extended easterly;
360. Thence S.89° 57' 24"W., along said extension and along said south line, 256.52 feet more or less to the southwest corner of said Lot 1;
361. Thence S.00° 02' 35"E., along the west line of Lot 2, Ohm's Acres, 59.96 feet more or less to the southeast corner of Certified Survey Map Number 1198 recorded in Volume 6, Page 208;
362. Thence S.81° 46' 05"W. 287.62 feet more or less to the southwest corner of said Certified Survey Map;
363. Thence S.16° 17' 03"W., along the east line of the plat of Forest Knoll, 650.00 feet more or less to the northerly right of way line of Interstate 94;
364. Thence N.60° 42' 38"W., along said northerly line, 889.06 feet more or less to its intersection with the former west right of way line of Old Grover Road;
365. Thence S.14° 35' 06"W., along said former west line 258.34 feet more or less to its intersection with the reference line for Interstate 94;
366. Thence N.60° 43' 45"W., along said reference line, 617.96 feet more or less to its intersection with the west line of the SW¼, Section 31, T27N, R9W;
367. Thence S.00° 00' 30"W. 2222.30 feet more or less to the northwest corner of Section 6, T26N, R9W;
368. Thence S.00° 14' 48"W. 2805.14 feet to the west quarter corner of said Section 6;
369. Thence S.00° 19' 22"W. 2651.79 feet to the northwest corner of Section 7, T26N, R9W;
370. Thence S.00° 11' 00"W. 2637.36 feet to the west quarter corner of said Section 7;
371. Thence S.00° 11' 00"W. 2637.36 feet to the northwest corner of Section 18, T26N, R9W;

372. Thence S.00° 02' 17"E. 2649.84 feet to the west quarter corner of said Section 18;

373. Thence S.00° 32' 14"W. 2642.27 feet to the point of beginning.

Said parcel include all lands between the described meander lines and the adjacent creeks.

Excepting from the above-described parcel the following:

Beginning at the Northwest Comer of said Section 15, T26N, R9W;

Thence S01° 49'00"W along the West line of said NW1/4 of the NW1/4, 61.62 feet to the south right of way line of County Highway II;

Thence continuing S01 °49'00"W along the West line of said NW1/4 of the NW1/4, 1232.74 feet to the Southwest corner of said NW1/4 of the NW1/4;

Thence S86°54'13"E along the South line of the NW/4 of said Section 15, 1306.45 feet to the Westerly right of way line of South Lowes Creek Road;

Thence continuing S86°54'13"E, along said South line, 67.49 feet to the easterly right of way line of South Lowes Creek Road;

Thence continuing S86°54' 13"E, along said south line, 819.23 feet to the "Tree Line";

Thence N03°05'26"E 22.80 feet;

Thence N60°19'34"E 248.00 feet;

Thence N00°30'53"W 172.24 feet;

Thence N16°01 '53"W 284.68 feet;

Thence N38°53'39"W 129.28 feet;

Thence N43°19'55"W 255.06 feet;

Thence N75°58'02"W 107.65 feet to the southeast comer of Lot 5 of Certified Survey Map Number 2002 recorded in Volume 11 of Certified Survey Maps, Page 21, as Document No. 847804;

Thence N86°38'30"W, along the south line of said Lot 5, 722.69 feet to the easterly right of way line of South Lowes Creek Road;

Thence N00°16'46"E, along said easterly right of way line, 100.14 feet to the southwest comer of Lot 1 of Certified Survey Map Number 1903 recorded in Volume 10 of Certified Survey Maps, Page 214, as Document No. 823581;

Thence continuing N00°16'46"E, along said Easterly right of way line, 268.03 feet;

Thence NS0°53'19"E 65.31 feet to the southerly right of way line of County Highway II;

Thence N02°53'43"W 66.06 feet to the northerly right of way line of County Highway II;

Thence N53°39'51"W, along the easterly right of way line of South Lowes Creek Road, 58.57 feet;

Thence N00°22'41"E, along said easterly right of way line, 198.97 feet to the Northwest comer of Lot 1 of Certified Survey Map Number 1621 recorded in Volume 8 of Certified Survey Maps, Page 352, as Document No. 7661.33;

Thence N00°22'41"E, along said easterly right of way line, 738.35 feet;

Thence along the arc of a curve concave westerly having a radius of 644.60 feet and whose chord bears N12°28'12"W 286.68 feet;

Thence along the arc of a curve concave westerly having a radius of 1055.94 feet and whose chord bears N25°19'50"W 0.45 feet to the north line of the SW1/4 of the SWI/4 of said Section 10;

Thence N87°09'41"W, along said north line, 75.61 feet to the westerly right of way line of South Lowes Creek Road;

Thence continuing N87°09'41 W, along said North line, 1137.02 feet to the Northwest corner of the SW1/4 of the SW1/4 of said Section 10;

Thence S02°40'22"E, along the West line of said SW1/4 of the SW1/4, 1318.54 feet to the North right of way line of County Highway II;

Thence continuing S02°40'22"E, along said West line, 4.42 feet to the point of beginning.

Parcel B:

Commencing at the north quarter corner of Section 35, T27N, R9W; thence S.89° 58' 07"E., along the north line of the NE¼ of Section 35, a distance of 1321.52 feet to the northeast corner of the NW¼-NW¼ of Section 35; thence S.00° 01' 01"W., along the east line of the NW¼-NW¼, 33.00 feet to its intersection with the south line of Hamilton Avenue and the point of beginning;

374. Thence S.00° 01' 01"W., along the said east line, 944.81 feet more or less to its intersection with the east line of Gateway Drive;

375. Thence N.45° 11' 16"W., along said east line, 201.81 feet;

376. Thence northerly, along said east line and along the arc of a curve concave northeasterly, the long chord which bears N.23° 55' 33"W. 537.01 feet and having a radius of 740.43 feet;

377. Thence N.02° 39' 49"W., along said east line, 35.52 feet more or less to its intersection with the south line of Lot 1 Certified Survey Map Number 914 recorded in Volume 5, Page 39 extended easterly;

378. Thence N.89° 38' 21"W., along said extension and along said south line, 433.54 feet more or less to the southwest corner of said Lot 1;

379. Thence N.00° 12' 32"E. 273.94 feet to the northwest corner of said Lot 1 and the south right of way line of Hamilton Avenue;

380. Thence N.89° 58' 07"W., along said south line, 526.02 feet to its intersection with the east line of the NE¼-NW¼, Section 35 and the northeast corner of Certified Survey Map Number 407 recorded in Volume 2, Page 218;

381. Thence S.00° 07' 04"E., the east line of said Certified Survey Map Number 407 and the east line of said NE¼-NW¼, 1282.17 feet to the northeast corner of the SE¼-NW¼, Section 35

382. Thence S.00° 07' 54"E., along the east line of said SE¼-NW¼, 1081.19 feet more or less to its intersection with U.S.H. 53 reference line;

383. Thence northwesterly, along said reference line and along the arc of a curve concave southwesterly, the long chord which bears N.52° 31' 53"W. 774.08 feet and having a radius of 5729.65 feet;

384. Thence N.56° 23' 18"W., along said reference line, 2437.86 feet more or less to the west line of Section 35, T27N, R9W;

385. Thence S.00° 16' 43"E., along said west line of Section 35 a distance of 221.74 feet more or less to the southwesterly right of way line of U.S.H. 53;

386. Thence N.57° 41' 01"W., along said southwesterly line, 295.05 feet more or less to the southeasterly line of Alf Avenue;

387. Thence S.43° 07' 08"W., along said southeasterly line, 118.62 feet to its intersection with the east line of Cypress Street;

388. Thence S.00° 12' 22"E., along said east line, 354.31 feet to the southwest corner of Certified Survey Map Number 3049 recorded in Volume 17, Page 127;

389. Thence N.89° 45' 01"E. 330.52 feet to the southeast corner of said Certified Survey 3049;

390. Thence S.00° 16' 43"E., along the west line of Section 35, a distance of 260.00 feet more or less to a point 4 feet north of the south line Lot 5, Block 1, Alf's First Addition;
391. Thence S.89° 45' 01"W., parallel with said south line, 330.19 feet more or less to the east line of Cypress Street;
392. Thence S.00° 21' 08"E. 7.83 feet more or less, along said east right of way line of Cypress Street to the extended south line of Brian Street;
393. Thence N.89° 50' 52"W. 176.00 feet more or less along said south line of Brian Street to the west line of Lot 17, Block 2, Robbinsdale Subdivision;
394. Thence S.00° 21' 08"E. 149.70 feet more or less, to the southwest corner of said Lot 17;
395. Thence S.89° 53' 38"E., along the south line of Lot 17 and its extension easterly, 176.00 feet more or less to the east line of Cypress Street;
396. Thence S.00° 21' 08"E., along said east line, 405.50 feet more or less to a point 132 feet north of the southwest corner of Lot 8, Block 1 Alf's First Addition;
397. Thence S.89° 42' 38"E., parallel with the south line of said Lot 8, a distance of 175.01 feet to a point 175 feet east of the west line of said Lot 8;
398. Thence S.00° 21' 08"E., parallel with said west line, 132.01 feet to the south line of said Lot 8;
399. Thence N.89° 42' 38"W., along said south line, 175.01 feet to the east line of Cypress Street;
400. Thence S.00° 21' 08"E., along said east line and its extension southerly, 66.44 feet more or less to the south line of McElroy Street;
401. Thence N.89° 47' 09"W., along said south line, 964.05 feet more or less to a point 6.05 feet west of the southerly extension of the east line of Lamont Street;
402. Thence S.00° 21' 07"E., parallel with the west line of the SE¼-NE¼, Section 34, T27N, R9W, 30.00 feet;
403. Thence N.89° 47' 09"W. 26.95 feet more or less to said west line;
404. Thence S.00° 21' 07"E., along said west line, 502.01 feet to the northeast corner of the NW¼-SE¼, Section 34, T27N, R9W;
405. Thence N.89° 46' 36"W. 1319.55 feet more or less to the northeast corner of the NE¼-SW¼, Section 34, T27N, R9W;
406. Thence N.89° 47' 27"W., along the north line of said NE¼-SW¼, 650.00 feet more or less to the southeast corner of Certified Survey Map Number 2419, recorded in Volume 13, Page 158, and the west right of way line of S.T.H. 93;
407. Thence N.04° 23' 26"W. 441.99 feet more or less to a northeast corner of Lot 2 of said Certified Survey Map Number 2419 and the southeast corner of Mall Drive;
408. Thence N.88° 13' 08"W. 60.35 feet to the southwest corner of Mall Drive;
409. Thence N.04° 23' 26"W. 62.68 feet to the northeast corner of said Lot 2;
410. Thence S.89° 50' 12"W., 221.12 feet to the northwest corner of said Lot 2;
411. Thence S.00° 09' 54"E. 54.85 feet to an inside corner on the west line of said Lot 2;
412. Thence N.88° 13' 08"W. 34.10 feet to a northwest corner on the west line of said Lot 2;
413. Thence S.04° 27' 24"E., along the west line of said Lot 2, a distance of 146.38 feet more or less to the north line of Lot 10, Block 5, Second Assessor's Plat To The Town Of Washington;

414. Thence N.87° 48' 30"W., along said north line and its extension westerly, 232.67 feet more or less to the west right of way line of London Road;
415. Thence S.19° 06' 58"E., along said west line, 329.81 feet more or less to its intersection with the south line of Lot 3, of said Certified Survey Map Number 2419 extended westerly;
416. Thence N.89° 46' 36"W., along the north line of said NE¼-SW¼, Section 34, a distance of 214.45 feet more or less to the southeast corner of Lot 53, Blakeley's Addition;
417. Thence N.00° 14' 35"W., along the east line of said Lot 53, a distance of 600.49 feet more or less to the intersection with the westerly extension of the south line of Lot 6, Block 5, Second Assessor's Plat To The Town Of Washington;
418. Thence N.89° 51' 15"E., along said extension and along said south line 269.57 feet more or less to a point 197.08 feet east of the southwest corner of said Lot 6;
419. Thence N.00° 24' 09"W. 125.10 feet more or less to the north line of said Lot 6;
420. Thence N.88° 42' 51"W., along said north line and its westerly extension, 296.58 feet more or less to the west right of way line of London Road;
421. Thence N.00° 37' 31"E., along said west line, 61.14 feet more or less to the northeast corner of Lot 42, Blakeley's Addition;
422. Thence N.89° 28' 28"W. 297.00 feet to the northwest corner of said Lot 42;
423. Thence S.01° 35' 27"W. 132.04 feet more or less to the north line of Lot 43, Blakeley's Addition;
424. Thence N.89° 51' 50"W., along said north line, 178.00 feet more or less to the east line of Lot 36, Blakeley's Addition;
425. Thence N.00° 02' 11"W., along said east line, 368.58 feet more or less to the southeast corner of Lot 35, Blakeley's Addition;
426. Thence N.33° 02' 54"W., along the west line of said Lot 35, a distance of 400.44 feet more or less to a point which is 50 feet south of the northwest corner thereof;
427. Thence N.05° 57' 49"E., along the west line, 50.00 feet more or less to the north line of vacated Brian Street;
428. Thence N.89° 38' 04"W. 100.71 feet;
429. Thence N.01° 38' 58"W., parallel with the east line of Lot 12, Blakeley's Addition, 232.52 feet more or less to the north line of said Lot 12;
430. Thence N.89° 38' 37"W., along said north line, 141.46 feet more or less to a point 330 feet east of the east right of way line of Fairfax Avenue;
431. Thence N.00° 04' 12"W., parallel with said east line, 100.00 feet;
432. Thence N.89° 38' 37"W., parallel with the south line of Lot 11, Blakeley's Addition 129.66 feet more or less to a point 200 feet east of the east right of way line of Fairfax Avenue;
433. Thence N.00° 03' 37"W., parallel with said east line, 230.01 feet more or less to the north line of Lot 10, Blakeley's Addition;
434. Thence N.89° 38' 37"W. 200.01 feet to the northwest corner of said Lot 10;
435. Thence S.87° 14' 47"W. 66.21 feet to the northeast corner of Lot 1, Block 1, plat of Oak Park Acres;
436. Thence N.88° 45' 46"W. 132.00 feet to the southeast corner of Lot 5, Block 1, Oak Park Acres;
437. Thence N.00° 02' 46"W., along the east lines of lots 5 and 6, Block 1, Oak Park Acres, 265.00 feet to the northeast corner of said Lot 6;

438. Thence N.88° 45' 46"W. 236.00 feet to the southeast corner of Lot 7, Block 1, Oak Park Acres;
439. Thence N.00° 02' 46"W., along the east lines of Lots 7 and 8, Block 1, Oak Park Acres, 395.00 feet more or less to the south line of Section 28, T27N, R9W;
440. Thence S.88° 45' 46"E., along said south line, 401.02 feet more or less to the southwest corner of Section 27 T27N, R9W;
441. Thence S.89° 48' 43"E., along the south line of said Section 27, a distance of 33.00 feet;
442. Thence N.00° 08' 19"W., parallel with the west line of said Section 27, a distance of 152.85 feet to the southwest corner of Certified Survey Map Number 3591 recorded in Volume 20, Page 192;
443. Thence S.89° 48' 40"E. 119.85 feet to a corner on the south line of said Certified Survey Map;
444. Thence N.00° 12' 10"W. 20.00 feet to an inside corner on the south line of said Certified Survey Map;
445. Thence S.89° 50' 03"E. 350.52 feet to the southeast corner of said Certified Survey Map;
446. Thence N.00° 20' 24"W. 135.69 feet to the northeast corner of said Certified Survey Map;
447. Thence N.88° 41' 17"E. 124.09 feet to the southeast corner of Certified Survey Map Number 122 recorded in Volume 1, Page 146;
448. Thence N.00° 08' 19"W., along the west right of way line of Blakeley Avenue, 316.77 feet more or less to the south right of way line of Corona Avenue;
449. Thence N.89° 26' 19"W., along said south line and its extension westerly, 626.99 feet more or less to the west line of said Section 27;
450. Thence N.00° 08' 19"W., along said west line, 983.65 feet more or less to a point that is 1617 feet north of the southwest corner of said Section 27, said point being the southwest corner of the plat of Beverly Hills Subdivision;
451. Thence N.88° 34' 41"E., along the south line of said Beverly Hills Subdivision, 503.02 feet more or less to the southeast corner of Lot 5, Block 10, Beverly Hills Subdivision;
452. Thence N.00° 08' 19"W. 488.15 feet more or less to the southwest corner of Lot 12, Block 6, Beverly Hills Subdivision;
453. Thence N.88° 34' 41"E. 124.00 feet to the southeast corner of said Lot 12;
454. Thence N.00° 08' 19"W. 70.00 feet to the northeast corner of said Lot 12;
455. Thence S.88° 34' 41"W. 124.00 feet to the northwest corner of said Lot 12;
456. Thence N.00° 08' 19"W. 490.00 feet to the southwest corner of Lot 20, Block 6, Beverly Hills Subdivision;
457. Thence N.88° 34' 41"E. 124.00 feet to the southeast corner of said Lot 20 on the west right of way line of Blakely Avenue;
458. Thence N.00° 08' 19"W., along said west line, 498.94 feet more or less to the south right of way line of U.S.H. 12;
459. Thence N.85° 32' 11"E., along said south line, 704.78 feet more or less to its intersection with the centerline of London Road;
460. Thence S.00° 25' 41"W., along said centerline, 180.10 feet more or less to its intersection with the north line of Lot 12, Block 4, Beverly Hills Subdivision extended easterly;

461. Thence S.85° 32' 11"W., along said north line and its extension, 183.59 feet more or less to the northwest corner of said Lot 12;
462. Thence S.00° 25' 41"W., along the west line of Lot 12, Lot 11 and Lot 10, Block 4, Beverly Hills Subdivision, 153.60 feet more or less to a point 2 feet south of the northwest corner of said Lot 10;
463. Thence S.89° 55' 38"E. 149.92 feet more or less to a point on the east line of said Lot 10, located 6 feet south of the northeast corner of said Lot 10;
464. Thence S.89° 34' 19"E. 33.00 feet to the centerline of London Road;
465. Thence S.00° 25' 41"W., along said centerline, 203.87 feet more or less to angle point in said centerline;
466. Thence S.00° 01' 19"E., along said centerline, 185.07 feet more or less to its intersection with the north line of Lot 10, Block 8, Beverly Hills Subdivision, extended easterly;
467. Thence S.88° 32' 41"W., along said north line and its extension, 173.01 feet more or less to the northwest corner of said Lot 10;
468. Thence S.00° 01' 19"E. 132.00 feet to the southwest corner of Lot 9, Block 8, Beverly Hills Subdivision;
469. Thence N.88° 32' 41"E., along the south line of said Lot 9 and its extension easterly, 173.01 feet more or less to its intersection with the centerline of London Road;
470. Thence S.00° 01' 19"E., along said centerline, 244.90 feet more or less to its intersection with the south right of way line of Henry Avenue extended easterly;
471. Thence S.67° 44' 41"W., along said extension and along said south line, 186.85 feet more or less to the northwest corner of Lot 11, Block 12, Beverly Hills Subdivision;
472. Thence S.00° 01' 19"E. 66.00 feet to the southwest corner of said Lot 11;
473. Thence N.88° 34' 41"E., along the south line of said Lot 11 and its extension easterly 173.01 feet more or less to its intersection with the centerline of London Road;
474. Thence S.00° 01' 19"E. 1991.54 feet more or less to the south line of Section 27 T27N, R9W;
475. Thence S.89° 48' 40"E., along said south line, 933.48 feet more or less to its intersection with the east right of way line of S.T.H. 93;
476. Thence S.53° 27' 11"W., along said east line, 95.21 feet to an angle point in said east line;
477. Thence S.20° 38' 43"W., along said east line, 68.47 feet to an angle point in said east line;
478. Thence S.00° 19' 37"E., along said east line, 208.17 feet to an angle point in said east line;
479. Thence N.87° 24' 33"W., along said east line, 78.37 feet to an angle point in said east line;
480. Thence southerly, along said east line and along the arc of a curve concave easterly, the long chord which bears S.04° 23' 36"W. 559.40 feet and having a radius of 1835.08 feet;
481. Thence S.04° 22' 26"E. 1295.41 feet more or less to the intersection with said east line and the westerly extension of the south line of Lots 1 and 2, Block 1, plat of J. H. McElroy's Addition;
482. Thence S.89° 45' 05"E., along said extension and along said south line, 386.86 feet more or less to the southeast corner of said Lot 1;

483. Thence N.00° 12' 35"W., along the east line of said Lot 1, a distance of 70.53 feet more or less to the south right of way line of McElroy Street;
484. Thence S.89° 45' 20"E., along said south line, 581.21 feet more or less to the northwest corner of Lot 11, Block 2, J. H. McElroy's Addition;
485. Thence S.00° 13' 33"W., along the west line of said Lot 11, a distance of 205.00 feet;
486. Thence S.89° 45' 20"E., parallel with the south line of McElroy Street, 164.11 feet more or less to the east line of said Lot 11;
487. Thence N.00° 15' 16"E., along said east line, 205.00 feet to the south line of McElroy Street;
488. Thence S.89° 45' 20"E., along said south line, 719.25 feet more or less to its intersection with the centerline of Lamont Street extended southerly;
489. Thence N.00° 12' 55"W., along said extension and along said centerline, 462.62 feet more or less to its intersection with the south line of Lot 2, Block 2, Robbinsdale Subdivision extended westerly;
490. Thence S.89° 47' 05"E., along said extension and along said south line, 330.12 feet more or less to the southeast corner of said Lot 2;
491. Thence N.00° 12' 04"W. 142.00 feet to the northeast corner of said Lot 2;
492. Thence N.89° 47' 06"W., along the north line of said Lot 2 and its extension westerly, 330.15 feet more or less to its intersection with said centerline of Lamont Street;
493. Thence N.00° 12' 55"W., along said centerline and its extension northerly, 182.12 feet more or less to its intersection with the north right of way line of Brian Street;
494. Thence N.89° 46' 17"W., along said north line, 495.24 feet more or less to the east line of Lot 3, Block 2, Second Assessor's Plat To The Town Of Washington;
495. Thence N.00° 25' 19"W., along said east line 1295.65 feet more or less to the south right of way of Hamilton Avenue;
496. Thence S.89° 15' 26"E., along said south line, 434.03 feet more or less to its intersection with the southwesterly right of way line of U.S.H. 53;
497. Thence S.79° 51' 45"E., along said southwesterly line, 229.65 feet to an angle point in said line;
498. Thence S.57° 44' 18"E., along said southwesterly line, 431.40 feet to its intersection with the west line of Lot 4, Block 2, plat of Alf's First Addition;
499. Thence S.00° 24' 52"E., along said west line, 71.57 feet more or less to the northeast corner of Lot 6, Block 2, Alf's First Addition;
500. Thence N.89° 44' 52"W. 264.00 feet to the northwest corner of Lot 7, Block 2, Alf's First Addition;
501. Thence S.00° 24' 52"E. 297.00 feet to the southwest corner of said Lot 7 on the north right of way line of Alf Avenue;
502. Thence S.89° 44' 52"E., along said north line, 549.17 feet more or less to the southeast corner of Lot 3, Block 2, Alf's First Addition;
503. Thence N.00° 24' 52"W., along the east line of said Lot 3, a distance of 188.99 feet more or less to its intersection with said southwesterly line of U.S.H. 53;
504. Thence S.57° 44' 18"E., along said southwesterly line, 244.53 feet more or less to its intersection with the north right of way line of Alf Avenue;

505. Thence N.43° 07' 08"E., along said north line and its extension northeasterly, 367.37 feet more or less to its intersection with the southwesterly right of way line of the easterly U.S.H. 53 frontage road;
506. Thence S.56° 10' 14"E., along said southwesterly line, 1918.82 feet more or less to its intersection with the southeasterly right of way line of Horlacher Lane extended southwesterly;
507. Thence N.33° 27' 24"E., along said extension and along said southeasterly line, 358.20 feet more or less to the beginning of a curve on said southeasterly line;
508. Thence northeasterly, along said southeasterly line and along the arc of a curve concave southeasterly, the long chord which bears N.43° 57' 15"E. 108.65 feet and having a radius of 298.16 feet;
509. Thence N.54° 27' 06"E., along said southeasterly line 532.91 feet;
510. Thence northerly, along said southeasterly line and along the arc of a curve concave northwesterly, the long chord which bears N.27° 10' 00"E. 127.34 feet and having a radius of 138.89 feet;
511. Thence N.00° 07' 06"W., along the easterly line of Horlacher Lane and its extension northerly, 634.94 feet more or less to its intersection with the north right of way line of Hamilton Avenue;
512. Thence N.89° 57' 54"W., along said north line, 243.23 feet more or less to a point 577.50 feet west of the east line of the SE¼-SW¼, Section 26, T27N, R9W;
513. Thence N.00° 21' 05"E., parallel with said east line, 282.00 feet;
514. Thence N.89° 57' 53"W., parallel with the south line of said SE¼-SW¼, 132.00 feet;
515. Thence N.00° 21' 05"E., parallel with said east line, 15.00 feet;
516. Thence N.89° 57' 55"W., parallel with the south line of said SE¼-SW¼, 132.00 feet;
517. Thence S.00° 21' 30"W., parallel with said east line, 297.00 feet to the north line of Hamilton Avenue;
518. Thence N.89° 57' 52"W., along said north line, 103.10 feet;
519. Thence N.00° 21' 30"E., parallel with said east line, 148.50 feet;
520. Thence N.89° 57' 52"W., parallel with the south line of said SE¼-SW¼, 103.10 feet;
521. Thence S.00° 21' 30"W., parallel with said east line, 148.50 feet to the north line of Hamilton Avenue;
522. Thence N.89° 57' 54"W., along said north line, 131.37 feet more or less to a point 1463.9 feet east of the west line of Section 26;
523. Thence N.00° 23' 22"E. 297.00 feet;
524. Thence N.89° 57' 53"W. parallel with the south line of the SW¼-SW¼, Section 26, a distance of 254.00 feet;
525. Thence S.00° 15' 44"W., parallel with the east line of said SW¼-SW¼, 297.00 feet to the north line of Hamilton Avenue;
526. Thence N.89° 57' 53"W., along said north line, 122.28 feet more or less to a point 132 feet east of the east right of way line of Drier Road;
527. Thence N.00° 02' 07"E., parallel with said east line, 152.00 feet;
528. Thence N.89° 57' 53"W., parallel with the north line of Hamilton Avenue, 132.00 feet more or less to said east line of Drier Road;

529. Thence S.00° 02' 07"W., along said east line 152.00 feet more or less to the north line of Hamilton Avenue;
530. Thence N.89° 57' 53"W., along said north line, 226.13 feet more or less to a point 40 feet east of the east line of Lot 10, plat of Oak Grove Addition;
531. Thence N.00° 03' 07"E., parallel with the east line of said Lot 10, a distance of 181.00 feet;
532. Thence N.89° 57' 53"W., parallel with the north lines of Lots 10 and 11, Oak Grove Addition, 143.10 feet to the west line of said Lot 10;
533. Thence S.00° 03' 07"W. 181.00 feet to the southwest corner of said Lot 10;
534. Thence N.89° 57' 53"W., along the north line of Hamilton Avenue, 296.10 feet more or less to the west line of Oak Grove Addition;
535. Thence N.00° 40' 07"E., along said west line, 182.00 feet;
536. Thence N.89° 57' 53"W., parallel with the north line of Hamilton Avenue, 251.91 feet more or less to the east right of way of Pine Lodge Road;
537. Thence N.00° 10' 22"E., along said east line, 174.01 feet more or less;
538. Thence S.89° 57' 53"E., parallel with the south line of said SW¼-SW¼, Section 26, a distance of 253.41 feet more or less to the west line of Oak Grove Addition;
539. Thence N.00° 40' 07"E., along said west line, 118.36 feet more or less to the southwest corner of Lot 4, Oak Grove Addition;
540. Thence S.89° 56' 53"E., along the south line of said Lot 4 and its extension easterly, 187.89 feet more or less to its intersection with the east right of way line of Acorn Drive;
541. Thence S.00° 03' 07"W., along said east line, 278.29 feet more or less to the southwest corner of Lot 8, Oak Grove Addition;
542. Thence S.89° 57' 53"E., along the south lines of Lot 8 and 12, Oak Grove Addition, 406.20 feet more or less to the west right of way line of Drier Road;
543. Thence S.00° 03' 07"W., along said east line, 29.00 feet more or less to a point 167 feet north of the north right of way line of Hamilton Avenue;
544. Thence S.89° 55' 26"E., parallel with the south line of said Section 26, a distance of 198.00 feet;
545. Thence N.00° 03' 07"E., parallel with Drier Road, 130.00 feet;
546. Thence S.89° 55' 26"E., parallel with the south line of said Section 26, a distance of 25.35 feet;
547. Thence N.00° 03' 07"E., parallel with Drier Road, 16.50 feet;
548. Thence S.89° 55' 26"E., parallel with the south line of said Section 26, a distance of 100.00 feet;
549. Thence N.00° 03' 07"E. 323.20 feet;
550. Thence N.89° 55' 26"W. parallel with the south line of said Section 26, a distance of 257.54 feet more or less to the east line of Drier Road;
551. Thence N.00° 02' 45"E. 147.92 feet to the southwest corner of Certified Survey Map Number 1629 recorded in Volume 8, Page 368;
552. Thence S.89° 57' 22"E. 150.00 feet to the southeast corner of said Certified Survey Map;
553. Thence S.00° 02' 45"W., along the east line of Lot 1, Certified Survey Map Number 152 recorded in Volume 1, Page 186, a distance of 115.02 feet more or less to a line 33 feet north and parallel with the north line of the plat of Watton Acres;

554. Thence S.89° 57' 22"E., along said parallel line, 438.50 feet more or less to its intersection with the west line of Lot 18, Watton Acres extended northerly;
555. Thence S.00° 25' 07"W., along said extended line, 17.00 feet to a line 16 feet north and parallel with the north line of Watton Acres;
556. Thence S.89° 57' 22"E., along said parallel line, 508.00 feet more or less to a line 16 feet west and parallel with the west line of the plat of Springfield Addition;
557. Thence N.00° 17' 54"E., along said parallel line, 567.39 feet to its intersection with the north right of way line of Harless Road;
558. Thence northwesterly, along said north line and along the arc of a curve concave northerly, the long chord which bears N.78° 50' 01"W. 193.25 and having a radius of 613.93 feet;
559. Thence N.69° 46' 42"W., along said north line, 294.24 feet;
560. Thence northwesterly, along said north line and along the arc of a curve concave southerly, the long chord which bears N.79° 35' 17"W. 643.54 feet and having a radius of 1888.57 feet;
561. Thence N.89° 26' 29"W., along said north line, 66.00 feet more or less to its intersection with the east line Lot 2, Block 3, plat of Golfview Addition extended northerly;
562. Thence S.00° 02' 44"W., along said extension and along said east line, 232.50 feet more or less to the southeast corner of said Lot 2, Block 3;
563. Thence N.89° 18' 16"W. 131.90 feet more or less to the southwest corner of said Lot 2;
564. Thence N.00° 37' 54"E., along the west line of said Lot 2 and its extension northerly, 203.03 feet more or less to its intersection with the centerline of Harless Road;
565. Thence N.89° 22' 06"W., along said centerline, 476.59 feet more or less to a point 39.90 feet east of the east line of Lot 1, Block 1, Golfview Addition;
566. Thence N.00° 10' 25"E., parallel with said east line, 244.45 feet more or less to the north line of Block 1, Golfview;
567. Thence S.89° 18' 11"E., along said north line and the extension easterly of said north line, 671.87 feet more or less to the west line of Lot 3, Block 2, Golfview Addition;
568. Thence N.00° 02' 44"E., along the west line of said Lot 3, a distance of 185.42 feet more or less to the northwest corner of said Lot 3;
569. Thence S.89° 18' 11"E., along the north lines of Lots 3 and 4, Block 2, Golfview Addition, 387.95 feet more or less to the northwest corner of Lot 5, Block 2, Golfview Addition;
570. Thence S.55° 59' 29"E., along the north lines of Lots 5, 6, 7, 8 and 9, Block 2, Golfview Addition, 881.20 feet more or less to the northeast corner of said Lot 9, Block 2;
571. Thence S.00° 21' 45"W., along the east line of said Lot 9 and its extension, 217.97 feet more or less to the south right of way line of Harless Road;
572. Thence westerly, along said south line and along the arc of a curve concave northerly, the long chord which bears N.89° 20' 31"W. 3.11 feet and having a radius of 677.80 feet to the northwest corner of Certified Survey Map Number 1228 recorded in Volume 6, Page 266;
573. Thence S.00° 17' 42"W. 523.01 feet to the northeast corner of Lot 12, Watton Acres;

574. Thence N.89° 57' 22"W., along the north line of Watton Acres and the centerline of Drier Court, 722.24 feet more or less to the intersection with the west line of Watton Acres extended northerly;
575. Thence S.00° 26' 18"W., along said extension and west line, 324.39 feet to the southwest corner of Lot 3, Watton Acres;
576. Thence S.89° 57' 13"E., along the south line of Watton Acres, 723.03 feet to the southeast corner of Lot 11, Watton Acres;
577. Thence S.00° 17' 54"W. 15.00 feet more or less to the southwest corner of Lot 26, Springfield Addition;
578. Thence S.89° 57' 53"E., along the south line of Springfield Addition and the south line of Certified Survey Map Number 3471 recorded in Volume 19, Page 287, a distance of 445.46 feet more or less to the southeast corner of Outlot 1 of said Certified Survey Map Number 3471;
579. Thence N.00° 17' 39"E. 198.08 feet to the northeast corner of Outlot 1 of said Certified Survey Map Number 3471;
580. Thence S.89° 56' 58"E., along the south lines of Lots 20 and 19, Springfield Addition, 132.00 feet to the southeast corner of said Lot 19;
581. Thence S.00° 17' 25"W. 495.03 feet to the southwest corner of Lot 10, Springfield Addition;
582. Thence S.89° 57' 57"E. 198.36 feet more or less to the southeast corner of Certified Survey Map Number 1370 recorded in Volume 7, Page 165;
583. Thence S.00° 24' 44"W. 5.25 feet to the southwest corner of Certified Survey Map Number 588 recorded in Volume 3, Page 134;
584. Thence S.89° 58' 07"E. 131.98 feet to the southeast corner of said Certified Survey Map Number 588;
585. Thence S.00° 16' 23"W. 27.75 feet to the south line of Section 26;
586. Thence S.89° 58' 06"E., along said south line 209.03 feet more or less to a point on a line parallel with the west line of the east 3/4 of the SW¼-SE¼;
587. Thence S.00° 16' 23"W., along said west line and its extension southerly, 33.00 feet to the south right of way line of Hamilton Avenue;
588. Thence S.89° 58' 07"E., along said south line, 782.26 feet to the point of beginning.

Parcel C:

Commencing at the northeast corner of Section 27, Township 27 North, Range 9 West; thence S.00° 09' 10"W. 2627.07 feet to the east quarter corner of said Section 27; thence N.89° 32' 11"W. 951.97 feet to a point on the south line of the SE¼ of the NE¼ of said section 27 and the point of beginning;

589. Thence S. 89° 32' 11"E., along said south line, 50 feet more or less to the thread of Otter Creek;
590. Thence northerly, along the thread to its intersection with a line that is N.89° 43' 44"W. from Point "A", said Point "A" being N.21° 04' 49"E. 348.46 feet from the point of beginning.
591. Thence S.89° 43' 44"E. 60 feet more or less to said Point "A";
592. Thence continuing S.89° 43' 44"E. 40.00 feet;
593. Thence N.29° 22' 45"E. 229.92 feet;
594. Thence N.43° 44' 57"W. 207.59 feet;

595. Thence N.02° 44' 20"W. 221.92 feet to the south right of way line of U.S.H. 12;
596. Thence N.82° 30' 21"E., along said south line 2.79 feet;
597. Thence N.07° 23' 58"E. 135.73 feet, more or less, to a point on the north right of way line of U.S.H. 12;
598. Thence S.82° 36' 27"W. 55.53 feet, more or less, along said north line to an angle point in said north line;
599. Thence N.01° 10' 07"E. 6.44 feet, more or less, along said north line to an angle point in said north line;
600. Thence S.86° 02' 50"W. 61.58 feet, more or less, along said north line to an angle point in said north line;
601. Thence S.78° 33' 34"W. 59.71 feet, more or less, along said north line to an angle point in said north line;
602. Thence N.81° 40' 10"W. 138.24 feet, more or less, along said north line to an angle point in said north line;
603. Thence S.63° 00' 58"W. 103.21 feet, more or less, along said north line to an angle point in said north line;
604. Thence S.85° 32' 23"W. 59.52 feet, more or less, along said north line to an angle point in said north line;
605. Thence N.84° 39' 26"W. 236.45 feet, more or less, along said north line to an angle point in said north line;
606. Thence S.65° 48' 44"W. 118.12 feet, more or less, along said north line to an angle point in said north line;
607. Thence N.87° 54' 32"W. 119.73 feet, more or less, along said north line to an angle point in said north line;
608. Thence S.85° 06' 07"W. 50.01 feet, more or less, along said north line to an angle point in said north line;
609. Thence S.81° 05' 35"W. 146.74 feet, more or less, along said north line to an angle point in said north line;
610. Thence S.85° 54' 56"W. 155.35 feet, more or less, along said north line to an angle point in said north line;
611. Thence S.53° 42' 22"W. 18.72 feet, more or less, along said north line to an angle point in said north line;
612. Thence S.86° 00' 28"W. 472.19 feet, more or less, along said north line to a point of intersection with a line bearings S.25°25'E., from a reference point on the east line of the SE1/4-NW1/4 of Section 27, T 27 N, R 9 W, said reference point being 281.4 feet south of the northeast corner of said SE 1/4-NW 1/4;
613. Thence S.25° 25' 00"E. 125.62 feet more or less to the south right of way line of U.S.H. 12;
614. Thence S.85° 58' 44"W. 49.06 feet more or less, along said south line;
615. Thence S.79° 53' 49"W. 136.10 feet more or less, along said south line;
616. Thence S.89° 00' 24"W. 311.01 feet more or less, along said south line to the east line of former U.S.H. 53 (as marked and traveled in 1965) and now known as South Hastings Way;
617. Thence southerly, along said east line and along the arc of a curve concave westerly, the long chord which bears approximately S.19° 24' 24"W. 128.00 feet and having a radius of 300.00 feet;

- 618. Thence S.46° 42' 43"E. 324.06 feet more or less, along said east line;
- 619. Thence S.54° 02' 52"E. 69.31 feet more or less, along said east line to the southeasterly line of Storrs Avenue;
- 620. Thence N.53° 44' 45"E. 399.87 feet more or less along said southeasterly line;
- 621. Thence S.36° 28' 19"E. 259.60 feet;
- 622. Thence N.53° 46' 05"E. 193.00 feet;
- 623. Thence S.68° 37' 55"E. 399.43 feet;
- 624. Thence S.16° 52' 23"E. 265.74 feet;
- 625. Thence S.58° 17' 27"E. 165.69 feet more or less, to the south line of the SW¼ of the NE¼ of Section 27;
- 626. Thence S.89° 32' 11"E. 210.49 feet more or less to the southwest corner of the SE¼ of the NE¼, Section 27;
- 627. Thence S.89° 32' 11"E. 375.00 feet to the point of beginning.

Parcel D:

Commencing at the southwest corner of Section 25, Township 27 North, Range 9 West; thence S.89° 57' 25"E. 300.00 feet along the south line of the southwest quarter of Section 25 to the point of beginning;

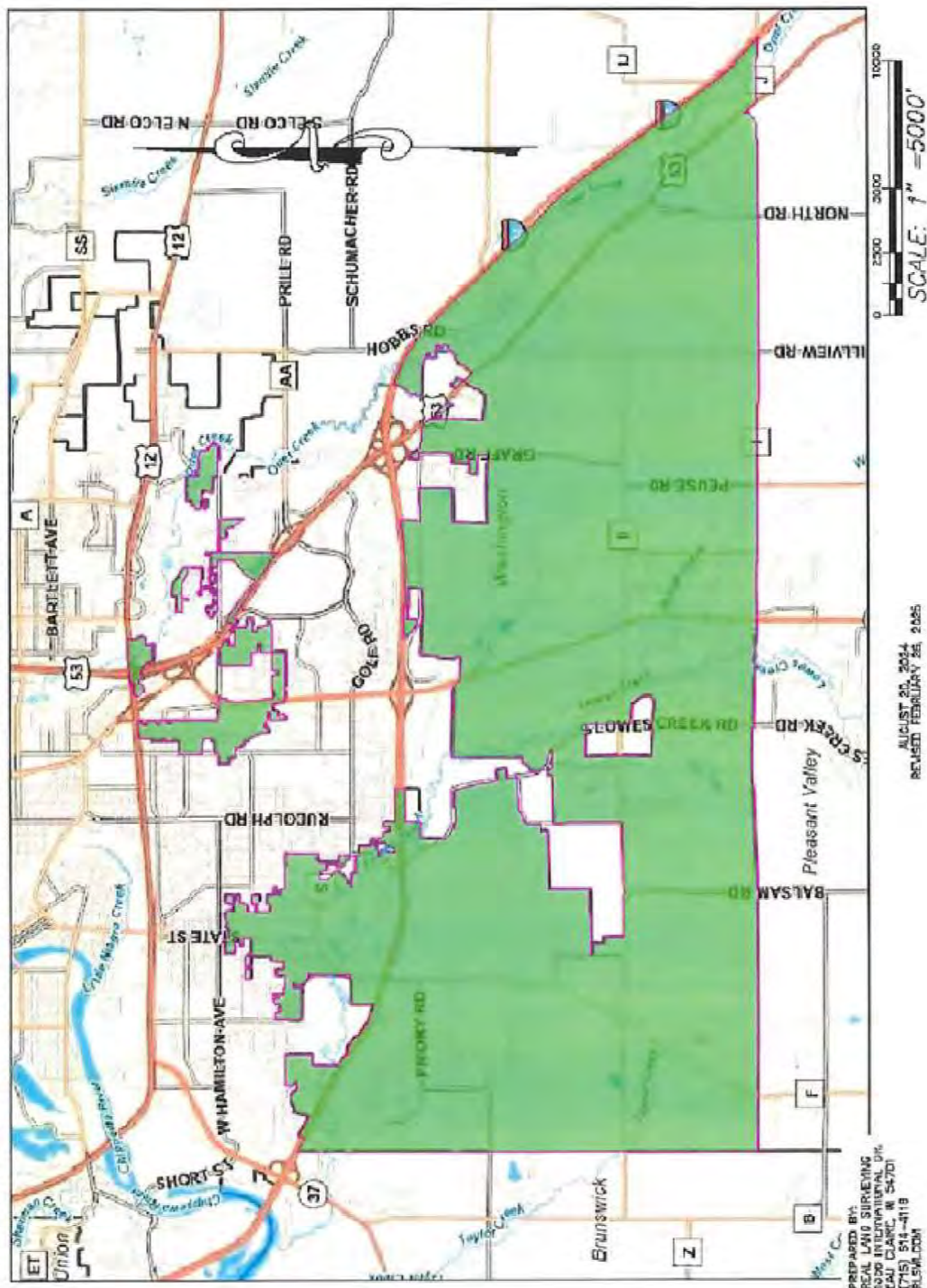
- 628. Thence S.89° 57' 25"E., along said south line 1225.04 feet to "Point A";
- 629. Thence continuing S.89° 57' 25"E., along said section line, 30 feet more or less to the thread of Otter Creek;
- 630. Thence northerly along said thread of Otter Creek to its intersection with the south line of Certified Survey Map Number 585 recorded in Volume 3, Page 129;
- 631. Thence N.89° 57' 04"W., along said south line, 10 feet more or less to the southwest corner of said Certified Survey Map Number 585, said corner being N.17° 36' 27"W. 648.91 feet from Point "A";
- 632. Thence N.00° 05' 06"W., along the west line of said Certified Survey, 102.60 feet;
- 633. Thence N.75° 10' 26"W. 392.06 feet to Point "B";
- 634. Thence S.00° 16' 58"E. 28 feet more or less to the thread of Otter Creek;
- 635. Thence westerly along said thread to its intersection with a line that is S. 00° 30' 17"W. from Point "C", said point being N.89° 57' 00"W. 619.73 feet from said Point "B";
- 636. Thence N.00° 30' 17"E. 48 feet more or less to Point "C"
- 637. Thence continuing N.00° 30' 17"E. 500.00 feet more or less to the north line of the SW¼ -SW¼ of Section 25;
- 638. Thence N.89° 57' 04"W., along said north line, 324.32 feet more or less to the northeast corner of the SE¼-SE¼ of Section 26, T27N, R9W;
- 639. Thence S.89° 57' 11"W., along the north line of said SE¼-SE¼, 650.48 feet more or less to its intersection with the east line of Block 1, Bauer's First Addition extended northerly;
- 640. Thence S.01° 02' 13"W. 267.37 feet more or less to the northeast corner of Block 1, Bauer's First Addition;
- 641. Thence N.89° 57' 47"W., along the north line of said Block 1, a distance of 148.00 feet to the northwest corner of the east 148 feet of said Block 1;
- 642. Thence S.01° 02' 13"W. 143.01 feet more or less to the intersection of the west line of the east 148 feet of Block 1 and its extension southerly with the centerline of Clay Street;

643. Thence N.89° 57' 47"W, 149.00 feet more or less along said centerline to the east line of Orange Street;
644. Thence S.01° 02' 13"W., along said east line, 167.51 feet more or less to a point on said east line 742.5 feet north of the south line of the SE¼-SE¼ of Section 26;
645. Thence S.89° 57' 47"E. more or less 297.00 feet;
646. Thence S.01° 02' 13"W. 148.50 feet;
647. Thence N.89° 57' 47"W. 297.00 feet to a point on the east line of Orange Street, 594 feet north of the south line of the SE¼-SE¼;
648. Thence S.01° 02' 13"W., along the east line, 148.44 feet more or less to its intersection with the north line of Lot 3, Block 2, Bauer's First Addition extended westerly;
649. Thence S.89° 57' 47"E., along said extension and along said north line of Lot 3 approximately 445.00 feet to the northeast corner of said Lot 3;
650. Thence N.01° 02' 13"E., along the west line of Rose Street, 216.03 feet to a point 216 feet north of the south line of Harold Street;
651. Thence S.89° 57' 47"E., parallel with said south line, 292.44 feet more or less to a point 217 feet west of the east line of the SE¼-SE¼ of Section 26;
652. Thence S.00° 25' 52"W., parallel with said east line, 216.01 feet more or less to the south line of Harold Street;
653. Thence N.89° 57' 47"W., along said south line, 79.71 feet more or less to the northwest corner of Lot 2, Block 3, Bauer's First Addition;
654. Thence S.00° 02' 13"W, 206.25 feet more or less to the southwest corner of Lot 2, Block 3, Bauer's First Addition;
655. Thence S.89° 57' 47"E., along the north line of Lot 5, Block 3, Bauer's First Addition and Lots 7, 8 and 9, Block 3, Bauer's Second Addition, 595.30 feet more or less to the northwest corner of Lot 10, Block 3, Bauer's Second Addition;
656. Thence S.00° 25' 52"W., along the west line of said Lot 10 and its extension southerly, to an angle point in said north line 239.24 feet more or less to the point of beginning.

APPENDIX C

SCALE MAP

VILLAGE OF WASHINGTON PROPOSED BOUNDARY SCALE MAP



APPENDIX D

[illegible]

I, Robert Solberg, first being duly sworn, state the following:

1. I reside at 4630 West Lowes Creek Road, Eau Claire, Wisconsin 54701.
2. I reside and am an elector and freeholder within the territory proposed for incorporation.
3. I caused to be circulated the within Petition for Incorporation of the Village of Washington commencing on March 14, 2025.
4. I know that each signer signed on the date stated opposite his or her name.
5. I know that the signers of this Petition are electors and freeholders in the territory sought to be incorporated, as I have verified, either through documents presented by the signers or through official property ownership and/or residence records, such status as an elector and freeholder of each signer.
6. I know that the signers of this Petition signed with full knowledge of its content, as I asked each signer to confirm such knowledge before he or she signed the Petition.

Robert Solberg

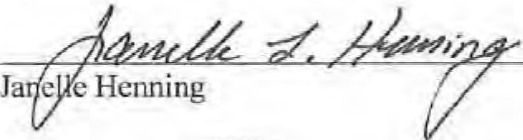
Subscribed and sworn to before me
this _____ day of _____, 2025.

Notary Public, State of Wisconsin
My Commission: _____

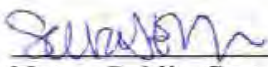
STATE OF WISCONSIN)
) ss.
COUNTY OF EAU CLAIRE)

I, Janelle Henning, first being duly sworn, state the following:

1. I reside at 4900 Sheeder Road, Eau Claire, Wisconsin 54701.
2. I reside and am an elector and freeholder within the territory proposed for incorporation.
3. I caused to be circulated the within Petition for Incorporation of the Village of Washington commencing on March 14, 2025.
4. I know that each signer on pages D-2 and D-13 line 11 through D-22 Line 6 signed on the date stated opposite his or her name.
5. I know that the signers on pages D-2 and D-13 line 11 through D-22 Line 6 of this Petition are electors and freeholders in the territory sought to be incorporated, as I have verified, either through documents presented by such signers or through official property ownership and/or residence records, such status as an elector and freeholder of each signer.
6. I know that the signers on D-2 and D-13 line 11 through D-22 Line 6 of this Petition signed with full knowledge of its content, as I asked each signer to confirm such knowledge before he or she signed the Petition.


Janelle Henning

Subscribed and sworn to before me
this 21st day of March, 2025.


Notary Public, State of Wisconsin
My Commission Expires: 11/12/2028



[illegible]

I, Jacqueline Vold, first being duly sworn, state the following:

1. I reside at 3742 Vold Court, Eau Claire, Wisconsin 54701.
2. I reside and am an elector and freeholder within the territory proposed for incorporation.
3. I caused to be circulated the within Petition for Incorporation of the Village of Washington commencing on March 14, 2025.
4. I know that each signer on pages D-3 through line ten of page D-13 Line 10 signed on the date stated opposite his or her name.
5. I know that the signers on pages D-3 through line ten of page D-13 Line 10 of this Petition are electors and freeholders in the territory sought to be incorporated, as I have verified, either through documents presented by such signers or through official property ownership and/or residence records, such status as an elector and freeholder of each signer.
6. I know that the signers on pages D-3 through line ten of page D-13 Line 10 of this Petition signed with full knowledge of its content, as I asked each signer to confirm such knowledge before he or she signed the Petition.

Jacqueline Vold

Subscribed and sworn to before me
this 24th day of March, 2025.

Notary Public, State of Wisconsin
My Commission Expires: 11/12/2028




STATE OF WISCONSIN)
) ss.
COUNTY OF EAU CLAIRE)

I, Robert Solberg, first being duly sworn, state the following:

1. I reside at 4630 West Lowes Creek Road, Eau Claire, Wisconsin 54701.
2. I reside and am an elector and freeholder within the territory proposed for incorporation.
3. I caused to be circulated the within Petition for Incorporation of the Village of Washington commencing on March 14, 2025.
4. I know that each signer on pages D-22 line 7 through D-24 line 12, signed on the date stated opposite his or her name.
5. I know that the signers on pages D-22 line 7 through D-24 line 12 of this Petition are electors and freeholders in the territory sought to be incorporated, as I have verified, either through documents presented by such signers or through official property ownership and/or residence records, such status as an elector and freeholder of each signer.
6. I know that the signers on pages D-22 line 7 through D-24 line 12 of this Petition signed with full knowledge of its content, as I asked each signer to confirm such knowledge before he or she signed the Petition.


Robert Solberg

Subscribed and sworn to before me
this 20th day of March, 2025.


Notary Public, State of Wisconsin
My Commission Expires: 5-15-28



PETITIONERS FOR INCORPORATION OF
THE VILLAGE OF WASHINGTON

The undersigned are electors and freeholders in the Town of Washington who own real property in that portion of the Town of Washington sought to be incorporated as the Village of Washington. Do not sign unless you are at least 18 years of age, U.S. Citizen, not a convicted felon and have resided at your current address in the Town of Washington for at least 10 days and are a freeholder in the portion of the Town of Washington sought to be incorporated.

(Print)	(Signature)	(Street Number & Street)	(Date of Signature)
Dramus Peuse	<i>[Signature]</i>	6999 Peuse Rd	3-14-25
Kelly Mueller	<i>[Signature]</i>	4119 Ridgedale Rd.	3-14-25
WAYNE J ZOGLERMAN	<i>[Signature]</i>	3541 KAREN CT	3-14-25
RYAN SWATKES	<i>[Signature]</i>	2120 ASHLEY LANE	3/14/25
Georgina Ledda	<i>[Signature]</i>	6360 White Tail Drive	3/14/25
MIKE MUELLER	<i>[Signature]</i>	4106 RIDGEDALE RD	3/14/25
CHARLES MCGON	<i>[Signature]</i>	3610 TAMARACK LN	3/14/25
TOM RUIBLY	<i>[Signature]</i>	6702 SUMBER LN	3-14-25
Paul Szepieniec	<i>[Signature]</i>	5030 Deerfield Rd.	3-14-25
Jeannie Szepieniec	<i>[Signature]</i>	5030 Deerfield Rd	3/14/25
Peter Carcino	<i>[Signature]</i>	6360 White Tail Dr	3/14/25
Jacqueline M Myers	<i>[Signature]</i>	3517 ALF AVE	3/14/2025
DONALD L MYERS	<i>[Signature]</i>	3517 ALF AVE	3/14/2025

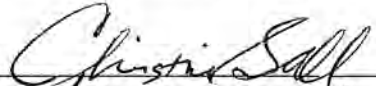

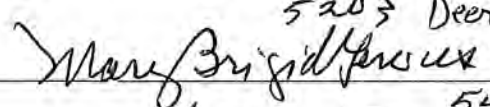


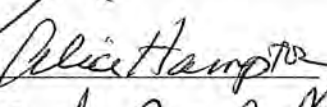




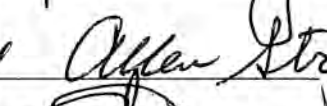


PETITIONERS FOR INCORPORATION OF
THE VILLAGE OF WASHINGTON

The undersigned are electors and freeholders in the Town of Washington who own real property in that portion of the Town of Washington sought to be incorporated as the Village of Washington. Do not sign unless you are at least 18 years of age, U.S. Citizen, not a convicted felon and have resided at your current address in the Town of Washington for at least 10 days and are a freeholder in the portion of the Town of Washington sought to be incorporated.

(Print)	(Signature)	(Street Number & Street)	(Date of Signature)
Renee Jablonske	<i>Renee Jablonske</i>	3719 Vold Ct.	3-14-25
Beverly A. Paul	<i>Beverly A. Paul</i>	6230 Laro Rd	3-14-25
Gary G. Paul	<i>Gary G. Paul</i>	6230 Laro Rd	3-14-25
Margaret Melrose	<i>Margaret Melrose</i>	5650 Pinecroft Rd	3-14-25
Martha Kuba	<i>Martha Kuba</i>	4971 Ridgedale Rd	3-14-25
Jacqueline Vold	<i>Jacqueline Vold</i>	3742 Vold Ct.	3-14-2025
Mary Mueller	<i>Mary Mueller</i>	4001 Ridgedale Rd	3.14.25
Donald Henning	<i>Donald Henning</i>	4900 Sheeder Rd.	3/14/25
Kara Welsch	<i>Kara Welsch</i>	4970 Sheeder Rd	3/14/25
JOSEPH WELSH	<i>Joseph Welsh</i>	4970 Sheeder Rd	3/14/25
Lezz Raymond	<i>Lezz Raymond</i>	5831 Inwood Dr	3/14/25
Don Raymond	<i>Don Raymond</i>	5831 Inwood Dr	3/14/25
Casey Johnson	<i>Casey Johnson</i>	1611 Susan Dr.	3/14/25


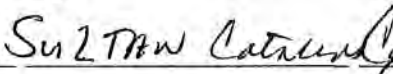


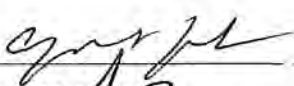

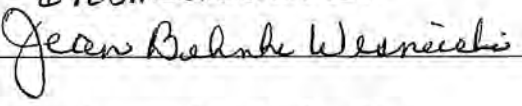



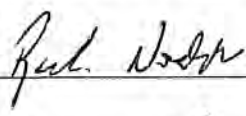

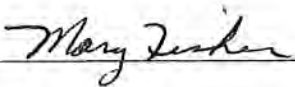
PETITIONERS FOR INCORPORATION OF
THE VILLAGE OF WASHINGTON

The undersigned are electors and freeholders in the Town of Washington who own real property in that portion of the Town of Washington sought to be incorporated as the Village of Washington. Do not sign unless you are at least 18 years of age, U.S. Citizen, not a convicted felon and have resided at your current address in the Town of Washington for at least 10 days and are a freeholder in the portion of the Town of Washington sought to be incorporated.

(Print)	(Signature)	(Street Number & Street)	(Date of Signature)
Christine Ball		5999 Cater Rd	3-14-25
GARY BALL		5999 CATER Rd	3-14-25
MARY BRIGID GERDUX		5203 Deerfield Rd.	3-14-25
Michelle Zumwalt		5440 Deerfield Rd.	3-14-25
Keith V. Miller		5640 Wild Roschar	3-14-25
Alice Hampton		5150 Deerfield Rd	3/14/25
Gordon Bischoff		5150 Deerfield Rd	3/14/25
Suzanne McLain		1613 Birdlawn Rd.	3/14/25
Charles E. McLain		1613 Birdlawn Rd	3/14/25
Barbara Strey		4390 Ridgedale Rd	3/14/25
ALLEN STREY		4390 RIDGEDALE Rd	3/14/25
Jeffrey White		6731 Lakes Creek Ct	3/14/25
Adam Schultz		3202 DEERFIELD Rd	3/14/25

PETITIONERS FOR INCORPORATION OF
THE VILLAGE OF WASHINGTON

The undersigned are electors and freeholders in the Town of Washington who own real property in that portion of the Town of Washington sought to be incorporated as the Village of Washington. Do not sign unless you are at least 18 years of age, U.S. Citizen, not a convicted felon and have resided at your current address in the Town of Washington for at least 10 days and are a freeholder in the portion of the Town of Washington sought to be incorporated.

(Print)	(Signature)	(Street Number & Street)	(Date of Signature)
ALBERT HOAND		5051 SHEEDER RD 1481 BLACKBERRY	3/14/25
CATHERINE SULTAN		RA 301	3/14/2005
Jeff Gatz		5960 Wild Rose Ln	3/14/25
Kathryn Zierden		4509 Trilogy Road	3/14/25
Cynthia Hunt		3611 Pine Pl	3/14/25
Anne Ryan		5740 WILD ROSE LN 6908 NEWPORTER CT	3/14/25
Jean Behnke Wisniewski		Jean Behnke Wisniewski	3/14/25
Heidi Bladé		6790 Lowes Creek Ct., E.C.	3/14/25
MIKE VOLD		3742 VOLD CT E.C.	3/14/25
Karen Noeldner		4301 Terri Ct E.C. 01	3-14-25
Randy Noeldner		4301 Terri Ct - E.C. 01	3-14-25
Susan Van deLoe		3805 Patton St.	3-14-25
Mary Fisher		4350 S. Lowes Creek Rd	3/14/25

PETITIONERS FOR INCORPORATION OF
THE VILLAGE OF WASHINGTON

The undersigned are electors and freeholders in the Town of Washington who own real property in that portion of the Town of Washington sought to be incorporated as the Village of Washington. Do not sign unless you are at least 18 years of age, U.S. Citizen, not a convicted felon and have resided at your current address in the Town of Washington for at least 10 days and are a freeholder in the portion of the Town of Washington sought to be incorporated.

(Print)	(Signature)	(Street Number & Street)	(Date of Signature)
Dan Fisher	Daniel G Fisher	4350 S. Lowes Cv Rd	3/14/25
Janice Brown	Janice Brown	3721 Halsey St	3/14/25
ROBERT P BROWN	Robert P Brown	3721 HALSEY ST	3/14/25
Leah Horne	Leah Horne	3500 Garfield Rd	3/14/25
Janice West	Janice West	2113 Andrew Dr	3-14-25
STEVEN BURCHER	Steven Burch	6132 ANDREW DR	3-14-25
Deborah S. Nissen	Debbie S. Nissen	6132 Andrew Dr.	3-14-25
Michael L Buraglio	Michael L Buraglio	6018 Whit's owl Ln	3-14-25
Ben Seibel	Ben Seibel	6963 Timber Ridge Cr.	3-14-25
Carole Halberg	Carole Halberg	800 Blackoak Road	3-14-25
WAYNE HALBERG	Wayne Halberg	800 BLACKOAK RD	3-14-25
Ginger Hooper	Ginger Hooper	5450 Chokecherry Rd	3/14/25 54701
Cynthia Cramer	Cynthia Cramer	3405 Creekside CT	3/14/25 54701

PETITIONERS FOR INCORPORATION OF
THE VILLAGE OF WASHINGTON

The undersigned are electors and freeholders in the Town of Washington who own real property in that portion of the Town of Washington sought to be incorporated as the Village of Washington. Do not sign unless you are at least 18 years of age, U.S. Citizen, not a convicted felon and have resided at your current address in the Town of Washington for at least 10 days and are a freeholder in the portion of the Town of Washington sought to be incorporated.

(Print)	(Signature)	(Street Number & Street)	(Date of Signature)
DAVID CRAMER	<i>David Cramer</i>	3405 Cricketside Ct.	3-14-25
John Turjen	<i>John Turjen</i>	3223 Deerfield Rd.	3/14/25
Martin Sievert	<i>Martin Sievert</i>	4290 Trilogy Rd	3/14/25
Kathryn White	<i>Kathryn White</i>	6731 Lowes Creek Ct	3/14/25
Mariena Kent	<i>Mariena Kent</i>	2335 Trillium Dr.	3/14/25
Edgar Hicks	<i>Edgar Hicks</i>	118 Canterbury Rd	3/14/25
Elizabeth Hicks	<i>Elizabeth Hicks</i>	118 Canterbury Rd	3/14/25
JANE CHRISTENSEN	<i>Jane Christensen</i>	6008 PEEK RD.	3/14/25
MATT MARCHESE	<i>Matt Marchese</i>	608 E. LOWE CREEK RD	3/14/25
Joyce Marchese	<i>Joyce Marchese</i>	608 E. Lowes Creek Rd EC	3/14/25
Clifford A Albertson	<i>Clifford A Albertson</i>	5508 Mischler DR EC	3-14-25
Cassie Draper	<i>Cassie Draper</i>	1617 Birdlawn EC	3-14-25
Pamela M Kloppman	<i>Pamela M Kloppman</i>	6000 Graff Rd E.C. 54701	3/14-25

PETITIONERS FOR INCORPORATION OF
THE VILLAGE OF WASHINGTON

The undersigned are electors and freeholders in the Town of Washington who own real property in that portion of the Town of Washington sought to be incorporated as the Village of Washington. Do not sign unless you are at least 18 years of age, U.S. Citizen, not a convicted felon and have resided at your current address in the Town of Washington for at least 10 days and are a freeholder in the portion of the Town of Washington sought to be incorporated.

(Print)	(Signature)	(Street Number & Street)	(Date of Signature)
Keith A. Kloppman	<i>Keith A. Kloppman</i>	6000 Gruff RD Eau Claire	3/14/2025
DEBORAH A. GESSE	<i>Deborah A. Gessé</i>	3321 Ayl CT E.C. 54701	3/14/2025
THERESA Mc Mahon	<i>Theresa McMahon</i>	3321 Ayl CT E.C. 54701	3/14/2025
MARY Jo WAGNER	<i>Mary Jo Wagner</i>	315 Tartan Place, EC	3/14/25
Robert Henrich	<i>Robert Henrich</i>	5735 Wild Rose Ln	3/14/25
Carol Riske	<i>Carol R. Riske</i>	5203 Sheeden Rd.	03/14/25
ARNOLD RISKE	<i>Arnold H Riske</i>	5203 SHEEDEN RD	03/14/25
JONATHAN ZIERDEN	<i>Jonathan Zierden</i>	4569 Trilogy Rd. Eau Claire 54701	03/14/25
Richard Harkness	<i>Richard Harkness</i>	4886 Talmadge Rd	3/14/25
Constance L Harkness	<i>Constance L Harkness</i>	4886 Talmadge Rd	3/14/25
Donna Murr	<i>Donna Murr</i>	3718 Tamara Dr. Eau Claire WI	3/14/25
John Melrose	<i>John Melrose</i>	5650 Pinewood Rd	3-14-25
Karen Meier-Tomesh	<i>Karen Meier</i>	4355 Holum Rd	3-14-25

PETITIONERS FOR INCORPORATION OF
THE VILLAGE OF WASHINGTON

The undersigned are electors and freeholders in the Town of Washington who own real property in that portion of the Town of Washington sought to be incorporated as the Village of Washington. Do not sign unless you are at least 18 years of age, U.S. Citizen, not a convicted felon and have resided at your current address in the Town of Washington for at least 10 days and are a freeholder in the portion of the Town of Washington sought to be incorporated.

(Print)	(Signature)	(Street Number & Street)	(Date of Signature)
Claudia Martia	<i>CM Martia</i>	3725 Garfield Rd	3/14/25
TOM GEARY	<i>T Geary</i>	4424 MEADOW Lane	3/14/25
LORETTA OLSON	<i>L Olson</i>	5447 S. LOWES CK Rd	3/14/2025
CAROL CRAIG	<i>Craig</i>	891 Blackhawk Rd,	3/14/2025
PATRICK MACKEN	<i>Patrick Macken</i>	1425 ELDERBERRY LN	3/14/2025
Amy Szymoniak	<i>Amy Szymoniak</i>	6749 Hillview Rd	3-14-2025
Jaci Quigley	<i>Jaci Quigley</i>	6702 Timberlane	3-14-2025
LEE MAHLUM	<i>L Mahlum</i>	5169 SUEPER RD	3-14-2025
Jennifer Gullicksrad	<i>Jennifer Gullicksrad</i>	5525 Sinclair Dr.	3-14-2025
VALERIE HENRICH	<i>Valerie Henrich</i>	5735 Wild Rose	3-14-2025
Nancy Flanagan	<i>Nancy Flanagan</i>	5116 Graff Rd	3-14-25
BILL FLANAGAN	<i>W-Flanagan</i>	5116 GRAFT RD	3/17/25
Al Melissa Marjamaa	<i>Melissa Marjamaa</i>	1270 W Deerfield	3/14/25

PETITIONERS FOR INCORPORATION OF
THE VILLAGE OF WASHINGTON

The undersigned are electors and freeholders in the Town of Washington who own real property in that portion of the Town of Washington sought to be incorporated as the Village of Washington. Do not sign unless you are at least 18 years of age, U.S. Citizen, not a convicted felon and have resided at your current address in the Town of Washington for at least 10 days and are a freeholder in the portion of the Town of Washington sought to be incorporated.

(Print)	(Signature)	(Street Number & Street)	(Date of Signature)
Dianne Faldet	<i>Dianne Faldet</i>	5404 Sanderlar Drive	3/14/25
ARLEN FALDET	<i>Arden Faldet</i>	5404 Sanderlar Dr Drive	3/14/25
JAMES F. EGAN, JR	<i>James F. Egan, Jr</i>	6250 WARS RD	3/14/2025
Janis P. Egan	<i>Janis P. Egan</i>	6250 WARS RD	3/14/2025
Deanna Egan	<i>Deanna Egan</i>	214 E Lowes Creek	3/14/2025
STEVEN EGAN	<i>Steven Egan</i>	214 E. Lowes Creek Rd	3/14/25
Daniel J. Jackson	<i>Daniel Jackson</i>	4502 Ridgedale Rd	3-14-25
Lisa Goetz	<i>Lisa Goetz</i>	5960 Wild Rose Lane	3-14-25
THOMAS HUNT	<i>Thomas Hunt</i>	3611 PINE PL.	3/14/25
DONALD D BROWN	<i>Donald D Brown</i>	3640 PINE PL	3/14/25
Janet Brown	<i>Janet Brown</i>	3640 PINE PL	3-14-25
Cynthia L. Wing Reed	<i>Cynthia L. Wing Reed</i>	1295 Lowes Creek Rd	3-14-25
Ann & Jeany Ann Geary	<i>Ann & Jeany Ann Geary</i>	4424 Meadow Lane	3-14-25

PETITIONERS FOR INCORPORATION OF
THE VILLAGE OF WASHINGTON

The undersigned are electors and freeholders in the Town of Washington who own real property in that portion of the Town of Washington sought to be incorporated as the Village of Washington. Do not sign unless you are at least 18 years of age, U.S. Citizen, not a convicted felon and have resided at your current address in the Town of Washington for at least 10 days and are a freeholder in the portion of the Town of Washington sought to be incorporated.

(Print)	(Signature)	(Street Number & Street)	(Date of Signature)
Deborah Rowe	Deborah Rowe	5451 Vista Ct EC	3/14/25
Edward Hayes	Edward Hayes	6375 Whitetail Dr.	3/14/25
NORENE GROTSJAHN, Norneel Grotzahn	Norneel Grotzahn	5408 SINDLEBARD DR	3/14/25
MARVIN GROTSJAHN	Marvin Grotzahn	5408 SINDLEBARD RD.	3/14/25
Linda Schmitt	Linda D. Schmitt	1531 Birch Hills Dr	3/14/25
Patrick Schmitt	Patrick J. Schmitt	1531 Birch Hills Dr.	3/14/25
Kristofer Sundten	Kristofer Sundten	3313 Deerfield RD	3/14/25
Pamela A Rindo	Pamela A Rindo	5920 Crocus Ln	3/14/25
Michael J Rindo	Michael J Rindo	5920 Crocus Ln	3/14/25
Wynter Stearns	Wynter Stearns	5935 Wild Rose Ln.	3/14/25
Keith Stearns	Keith Stearns	5935 Wild Rose Lane	3-14-25
Shawn Creston	Shawn Creston	5026 Shafter rd	3-14-25
Joanne Herberson	Joanne Herberson	5970 Graff Rd	3-14-25

PETITIONERS FOR INCORPORATION OF
THE VILLAGE OF WASHINGTON

The undersigned are electors and freeholders in the Town of Washington who own real property in that portion of the Town of Washington sought to be incorporated as the Village of Washington. Do not sign unless you are at least 18 years of age, U.S. Citizen, not a convicted felon and have resided at your current address in the Town of Washington for at least 10 days and are a freeholder in the portion of the Town of Washington sought to be incorporated.

(Print)	(Signature)	(Street Number & Street)	(Date of Signature)
Steve Herbenson	<i>[Signature]</i>	5940 Graft Rd	3/14/25
Ronald P. Farmer	<i>[Signature]</i>	6395 US Highway 53	3/14/25
Ben Cotton	<i>[Signature]</i>	7204 Timber Ridge Ln	3/14/25
Pam Cotton	<i>[Signature]</i>	7204 Timber Ridge Ln	3/14/25
Michael Gibbs	<i>[Signature]</i>	3210 Pomona Dr	3/14/25
Carolyn Kubnert	<i>[Signature]</i>	6132 Graft Rd	3/14/25
Thomas K Guelzow	<i>[Signature]</i>	5304 Gougeon Rd	3/14/25
PATRICIA D. GUELZOW	<i>[Signature]</i>	5304 Gougeon Rd	3-14-25
JULIE EATON	<i>[Signature]</i>	2171 Trillium Dr.	3-14-25
Larry Eaton	<i>[Signature]</i>	2171 Trillium Dr	3/14/25
Beverly Nelson	<i>[Signature]</i>	3630 Tamarack Ln	3/14/25
Daniel Helgeson	<i>[Signature]</i>	4070 Talmadge Rd	3/14/25
Andrew Draper	<i>[Signature]</i>	1617 Birdlawn Rd	3/14/25

PETITIONERS FOR INCORPORATION OF
THE VILLAGE OF WASHINGTON

The undersigned are electors and freeholders in the Town of Washington who own real property in that portion of the Town of Washington sought to be incorporated as the Village of Washington. Do not sign unless you are at least 18 years of age, U.S. Citizen, not a convicted felon and have resided at your current address in the Town of Washington for at least 10 days and are a freeholder in the portion of the Town of Washington sought to be incorporated.

(Print)	(Signature)	(Street Number & Street)	(Date of Signature)
Deb Ryser	Deb Ryser	4923 Shellamie Dr.	3/14/25
Janelle Henning	Janelle Henning	4900 Sheeder Rd.	3/14/25
Teresa Koziol	Teresa Koziol	6135 Wild Rose Lane	3-14-2025
Thomas Koziol	Thomas Koziol	6135 Wild Rose Lane	3-14-2025
Jane Wood	Jane Wood	5896 Crocus Ln	3-14-2025
BRIAN WOOD	Brian Wood	5896 CROCUS LN	3/14/25
Kathryn J Scott	Kathryn Scott	3320 AIF Ct.	3/14/25
William R. Scott	William R. Scott	3320 AIF Ct.	3/14/25
Ann Steinbrecher	Ann Steinbrecher	2327 Trillium Drive	3/14/25
Daniel Steinbrecher	Daniel Steinbrecher	2327 TRILLIUM DR	3/14/25
Steve Mueller	Steve Mueller	4119 Brillelake Rd.	3/17/25
Todd Bruchert	Todd Bruchert	7216 Giese Road	3/17/25
Kim Hrdlicka	Kim Hrdlicka	49916 S. Lowes Creek Rd	3-17-25

PETITIONERS FOR INCORPORATION OF
THE VILLAGE OF WASHINGTON

The undersigned are electors and freeholders in the Town of Washington who own real property in that portion of the Town of Washington sought to be incorporated as the Village of Washington. Do not sign unless you are at least 18 years of age, U.S. Citizen, not a convicted felon and have resided at your current address in the Town of Washington for at least 10 days and are a freeholder in the portion of the Town of Washington sought to be incorporated.

(Print)	(Signature)	(Street Number & Street)	(Date of Signature)
Jeffery H. Hlicka	<i>Jeffery Hlicka</i>	4996 S. Jones Creek Rd	3-17-25
Nate Symonick	<i>Nate Symonick</i>	6749 Hillview Rd Elm. Chair	3-17-25
Peggy Blomberg	<i>Peggy Blomberg</i>	5150 Ridgely Rd EC 54701	3/17/25
Michelle Olson	<i>Michelle Olson</i>	6901 Shang Dr. EC 54701	3/17/25
GARY A. HAYDEN	<i>Gary A. Hayden</i>	5804 W. LOWES CREEK RD	3/17/25
Judith K. Hayden	<i>Judith K. Hayden</i>	5804 W. LOWES CREEK EC	3/17/25
Deborah J. Schultz	<i>Deborah J. Schultz</i>	3606 Tamarack Ln. Elm Chair EC 54701	3-17-25
James A. Schultz	<i>James A. Schultz</i>	3605 TAMARACK LN. EC	3-17-25
Jacqueline Bruchert	<i>Jacqueline Bruchert</i>	2216 Giese Rd EC 54701	
Janice M. Fuerstenberg	<i>Janice M. Fuerstenberg</i>	6657 Timber Ln. 54701	3-17-2025
Roy M. Fuerstenberg	<i>Roy M. Fuerstenberg</i>	6657 TIMBER LN 54701	3/17/25
Marcus J. Torgersen	<i>Marcus J. Torgersen</i>	5202 Skender Rd 54701	3/17/25
Amy Al-Hashlamoun	<i>Amy Al-Hashlamoun</i>	5575 Graff Rd. 54701	3/17/25

PETITIONERS FOR INCORPORATION OF
THE VILLAGE OF WASHINGTON

The undersigned are electors and freeholders in the Town of Washington who own real property in that portion of the Town of Washington sought to be incorporated as the Village of Washington. Do not sign unless you are at least 18 years of age, U.S. Citizen, not a convicted felon and have resided at your current address in the Town of Washington for at least 10 days and are a freeholder in the portion of the Town of Washington sought to be incorporated.

(Print)	(Signature)	(Street Number & Street)	(Date of Signature)
Janet Carlson	<i>Janet Carlson</i>	2121 Ashley LN	3/17/2025
Bruce Coleman	<i>Bruce Coleman</i>	3626 Tamarack LN	3-17-25
Nanette Coleman	<i>Nanette Coleman</i>	3626 Tamarack Ln	3-17-25
John Boyer	<i>John Boyer</i>	3667 Tamar Dr	3-17-25
John Woodcock	<i>John Woodcock</i>	5890 Ridgedale RD	3-17-25
Robert Hooper	<i>Robert Hooper</i>	5450 Chokecherry Rd	3-17-25
Dan Baumann	<i>Dan Baumann</i>	4014 Talmadge Rd	3-17-25
MIKE SCHEPPKE	<i>Mike Scheppke</i>	6730 WEST LOWES CREEK	3/17/25
LESLIE BATES	<i>Leslie Bates</i>	3631 TAMARACK LANE	3/17/25
Jeffrey Bates	<i>Jeffrey Bates</i>	3631 Tamarack Lane	3/17/25
Janet Amundson	<i>Janet Amundson</i>	231 Heather Rd	3/17/25
Brian Amundson	<i>Brian Amundson</i>	231 HEATHER Rd	3/17/25
Peggy Casper	<i>Peggy Casper</i>	4123 Talmadge Rd	3/17/25




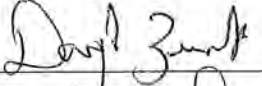


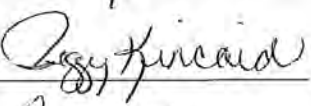



PETITIONERS FOR INCORPORATION OF
THE VILLAGE OF WASHINGTON

The undersigned are electors and freeholders in the Town of Washington who own real property in that portion of the Town of Washington sought to be incorporated as the Village of Washington. Do not sign unless you are at least 18 years of age, U.S. Citizen, not a convicted felon and have resided at your current address in the Town of Washington for at least 10 days and are a freeholder in the portion of the Town of Washington sought to be incorporated.

(Print)	(Signature)	(Street Number & Street)	(Date of Signature)
Charlie Kudwa	<i>[Signature]</i>	6137 Graft Rd	3-17-25
Linda Geraghty	<i>[Signature]</i>	6250 Inwood Dr	3-17-25
James Geraghty	<i>[Signature]</i>	6250 Inwood Dr	3-17-25
Randall J Caspi	<i>[Signature]</i>	4173 Talmadge Rd	3/17/25
Jonathan Chapman	<i>[Signature]</i>	130 Deerfield Rd	3/17/25
Bonnie Fetzek	<i>[Signature]</i>	2326 Trillium Dr.	3-17-25
David Fetzek	<i>[Signature]</i>	2326 Trillium Dr	3/17/25
Kathryn Saffert	<i>[Signature]</i>	6700 Lowes Creek Ct	3-17-25
David Saffert	<i>[Signature]</i>	6700 Lowes Creek Ct	3/17/25
Joy Schumacher	<i>[Signature]</i>	509 Deenfield Rd.	3/17/25
Thomas M. Schmitt	<i>[Signature]</i>	1901 Birch Hills	3/17/25
Barbara J. Schmitt	<i>[Signature]</i>	1901 Birch Hills Dr, ⁵⁴⁷¹ Eau Claire	3/17/25
Roxanne M. Schepke	<i>[Signature]</i>	6730 W. Lowes Creek Rd.	3-17-25
Roxanne Schepke			

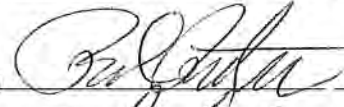

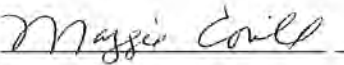
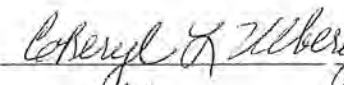


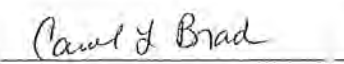



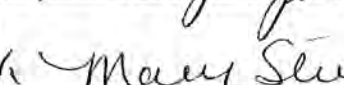


PETITIONERS FOR INCORPORATION OF
THE VILLAGE OF WASHINGTON

The undersigned are electors and freeholders in the Town of Washington who own real property in that portion of the Town of Washington sought to be incorporated as the Village of Washington. Do not sign unless you are at least 18 years of age, U.S. Citizen, not a convicted felon and have resided at your current address in the Town of Washington for at least 10 days and are a freeholder in the portion of the Town of Washington sought to be incorporated.

(Print)	(Signature)	(Street Number & Street)	(Date of Signature)
Robert M. Yarrington		1148 Blackoak Rd. 54701	3/17/2025
Dieter Louwer		6202 Deerfield Road	3/17/25
Anne R Carter	Anne R Carter	435 Winstone Rd EC 54701	3.17.25
Douglas A Carter		435 Winstone Rd EC 54701	3-17-25
David Zimmerman		5440 Deerfield Rd EC 54701	3-17-25
Kristi Louwer		6202 Deerfield Rd EC 54701	3-17-25
Emily Thompson	Emily Thompson	8125 Deerfield Rd 2C 54701	3-17-25
David Kincaid		4579 Meadowbrook Ct, EC 54701	3-17-25
Peggy Kincaid		4579 Meadowbrook Ct EC 54701	3/17/25
Greg Blaser		822 E Lowes Creek Rd 54701	3-17-25
Kristie Weber	Kristie Weber	6076 Hillside Park Rd. Eau Claire	3.17.25
Kim Wellnitz		3737 Briar Way, Eau Claire, 54701	3/17/25
Jeff Smith		3735 Patton St, Eau Claire 54701	3/17/25


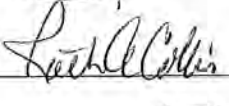




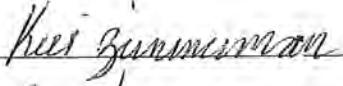
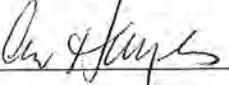
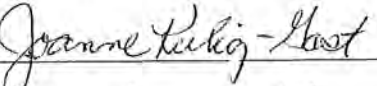


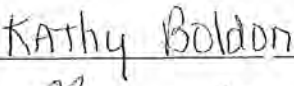
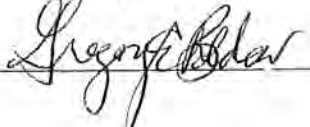
PETITIONERS FOR INCORPORATION OF
THE VILLAGE OF WASHINGTON

The undersigned are electors and freeholders in the Town of Washington who own real property in that portion of the Town of Washington sought to be incorporated as the Village of Washington. Do not sign unless you are at least 18 years of age, U.S. Citizen, not a convicted felon and have resided at your current address in the Town of Washington for at least 10 days and are a freeholder in the portion of the Town of Washington sought to be incorporated.

(Print)	(Signature)	(Street Number & Street)	(Date of Signature)
Paul Robertson		2820 Meadowlark Rd	3-17-25
Chad Larson		3204 Brookwood Dr.	3-17-25
Maggie Covill		6420 Whitetail Dr.	3-17-25
CHELY L ULBERG		5835 Wild Rose Ln	3-17-25
GEORGE J. SMITH		1600 Birch Hills Dr	3/17/25
ROBERT D. SMITH		1600 Birch Hills Dr	3/17/25
Carol Brad		5003 Old Town Hall Rd	3-17-25
DAVID BRAD		5003 Old Town Hall Rd	3-17-25
Nancy Accola		1123 E. Hawk Creek Rd, EC	3-17-25
Cheryl Yarrington		1148 Black Oak Rd, EC	3/17/25
Mary Steinmetz		6000 Wild Rose Ln.	3/17/25
Kelly Steinmetz		6000 Wild Rose Ln.	3-17-2025
Kent Walbeck		6014 Talbot Rd. Fox Creek, WI	3/17/25

PETITIONERS FOR INCORPORATION OF
THE VILLAGE OF WASHINGTON

The undersigned are electors and freeholders in the Town of Washington who own real property in that portion of the Town of Washington sought to be incorporated as the Village of Washington. Do not sign unless you are at least 18 years of age, U.S. Citizen, not a convicted felon and have resided at your current address in the Town of Washington for at least 10 days and are a freeholder in the portion of the Town of Washington sought to be incorporated.

(Print)	(Signature)	(Street Number & Street)	(Date of Signature)
LARRY ACCORN		1122 E. LOWES CREEK	03/13/25
Ruth A Collis		2610 Newharter Rd	03/17/25
MICHAEL J COLLIS		2610 MARSHFIELD	17 MAR 2025
MICHAEL MATTHEW		3120 DAVIS DR	3/17/25
Douglas Randall		3998 Talmadge Rd.	3/17/25
Kelsie Burcala		7134 Timber Ridge Ln	3-17-25
Keri Zimmerman		6799 Otter Creek Rd	3/17/25
Ann Hayes		6375 Whitford Dr	3/17/25
Joanne Kulig-Gast		3524 McElroy St	3/17/25
John E GAST		3524 McElroy St	3/17/25
Allen E. Zimmerman		5749 UTILITY	3-17-25
Kathy Boldon		6209 Graft Rd	3-17-25
Gregory Boldon		6209 Graft Rd	3-17-25

PETITIONERS FOR INCORPORATION OF
THE VILLAGE OF WASHINGTON

The undersigned are electors and freeholders in the Town of Washington who own real property in that portion of the Town of Washington sought to be incorporated as the Village of Washington. Do not sign unless you are at least 18 years of age, U.S. Citizen, not a convicted felon and have resided at your current address in the Town of Washington for at least 10 days and are a freeholder in the portion of the Town of Washington sought to be incorporated.

(Print)	(Signature)	(Street Number & Street)	(Date of Signature)
Lisa Noeldner	<i>Lisa Noeldner</i>	4626 Talmadge Rd.	3/17/25
Tim Noeldner	<i>Tim Noeldner</i>	4626 Talmadge Rd	3/17/25
Ellen Anderson	<i>Ellen Anderson</i>	5987 Giff Rd	3/17/2025
Peter Schlieve	<i>Peter Schlieve</i>	3655 Halsey St	3/17/25
Peter A King	<i>Peter A King</i>	4575 old town hall Rd	3/17/25
Darin Weber	<i>Darin Weber</i>	6076 H. K. de Park Rd.	3/17/25
JEFFREY ALANBE	<i>Jeffrey Alambé</i>	3711 GUNNERS ROAD	3/17/25
Arvid Fuchs	<i>Arvid Fuchs</i>	6420 White Tail Dr	3/17/25
Rhonda Kerman	<i>Rhonda Kerman</i>	5844 Inwood Dr	3/17/25
Dennis Kerman	<i>Dennis Kerman</i>	5844 Inwood DR	3/17/25
David Connell	<i>David Connell</i>	6881 Timber Ridge Cir.	3/17/25
Denise Connell	<i>Denise A. Connell</i>	6881 Timber Ridge Cir.	3/17/25
R. Leslie Duffy	<i>R. Leslie Duffy</i>	5440 woodcrest Highlands Rd	3/17/25

PETITIONERS FOR INCORPORATION OF
THE VILLAGE OF WASHINGTON

The undersigned are electors and freeholders in the Town of Washington who own real property in that portion of the Town of Washington sought to be incorporated as the Village of Washington. Do not sign unless you are at least 18 years of age, U.S. Citizen, not a convicted felon and have resided at your current address in the Town of Washington for at least 10 days and are a freeholder in the portion of the Town of Washington sought to be incorporated.

(Print)	(Signature)	(Street Number & Street)	(Date of Signature)
Kenneth H. Anderson	<i>Kenneth H. Anderson</i>	3740 Glen Way, Eau Claire, WI 54701	3-17-25
Denise Bender	<i>Denise Bender</i>	2208 Trillium Dr EC 54701	3-17-25
Paula Menard	<i>Paula Menard</i>	5129 Old Fox Hill Rd	3-17-25
Mary Kay Hanson	<i>Mary Kay Hanson</i>	3734 Halsey St. 54701	54701
TIMOTHY J. HANSON	<i>Timothy J. Hanson</i>	3734 HALSEY ST.	3-17-25
Rara Madis-Schilling	<i>Rara Madis-Schilling</i>	4150 Tamarac Dr	3/17/25
George Kmetz	<i>George Kmetz</i>	3411 Halsey St.	3/17/25
Donna Kmetz	<i>Donna Kmetz</i>	3411 Halsey St.	3/17/25
Dan Schilling	<i>Dan Schilling</i>	4150 TAMARAC DR.	2/17/25
ANDREW REED	<i>Andrew Reed</i>	129 ELWESCK	3/17/2025
Darlene L. Cliff	<i>Darlene L. Cliff</i>	4681 Talmadge Rd.	3/17/2025
PAT MURPHY	<i>Pat Murphy</i>	6846 Timber Ridge Cir	3/17/2025
Karla Amann	<i>Karla Amann</i>	6860 Timber Ridge Circle	3/17/2025

PETITIONERS FOR INCORPORATION OF
THE VILLAGE OF WASHINGTON

The undersigned are electors and freeholders in the Town of Washington who own real property in that portion of the Town of Washington sought to be incorporated as the Village of Washington. Do not sign unless you are at least 18 years of age, U.S. Citizen, not a convicted felon and have resided at your current address in the Town of Washington for at least 10 days and are a freeholder in the portion of the Town of Washington sought to be incorporated.

(Print)


(Signature)

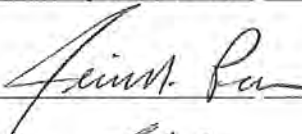
(Street Number & Street)

(Date of
Signature)

Robert Solberg  4036 Whowas Creek Rd 3/17/25

~~Jeff Adams  3006 Flatwater Rd~~

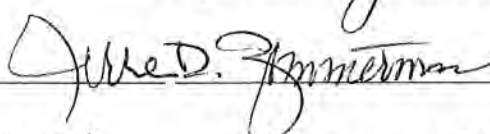
CAROL HALE WILSON  3672 Tamarack Ln 3/17/25

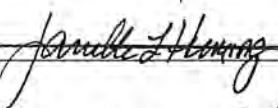
Jessica N. Peuse  6999 Peuse Rd 3/17/25

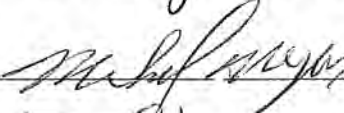
Luke Doubler  7210 Giese Rd 3/17/25


Kate Daber  7210 Giese Rd. 3/17/25


Susan Zimmerman  5619 US Hwy 53 3/17/25


JERRE ZIMMERMAN  5619 US Hwy 53 E.C. 3/17/25

~~Janelle Henning  4910 Shander Rd 3/17/25~~

Michael MABER  6010 White Owl Lane E.A. 3/17/25

Dolly Stevens  6124 Andrew Dr 3/17/25

Nathan Kent  2335 Trillium Dr 3/17/25

Patricia Burges  6215 White Owl Ln 3/17/25

PETITIONERS FOR INCORPORATION OF
THE VILLAGE OF WASHINGTON

The undersigned are electors and freeholders in the Town of Washington who own real property in that portion of the Town of Washington sought to be incorporated as the Village of Washington. Do not sign unless you are at least 18 years of age, U.S. Citizen, not a convicted felon and have resided at your current address in the Town of Washington for at least 10 days and are a freeholder in the portion of the Town of Washington sought to be incorporated.

(Print)	(Signature)	(Street Number & Street)	(Date of Signature)
LeAnn Walbeck	[Signature]	6014 Talmadge Rd	3/17/25
Sarah Smith	[Signature]	3735 Patton ST	3/17/25
Carolyn Zimmerman	[Signature]	5147 US453	3-17-25
Alvin Benning	[Signature]	5650 Vista Ct	3-17-25
John J. Borst	[Signature]	3212 Brookwood Dr	3-17-25
Mary Jane Borst	[Signature]	3212 Brookwood Dr.	3-17-25
Ryan Schweikert	[Signature]	5499 Woodcrest Highlands	3-17-25
Mary Schweikert	[Signature]	5499 Woodcrest Highlands	3-17-25
Sherrie Ring	[Signature]	4575 Old Town Hall Rd	3-17-25
Jan Sloan	[Signature]	6464 Otter Creek Rd	3-17-25
Robert Sloan	[Signature]	6464 Otter Creek Rd	3-17-25
Steven Andersen	[Signature]	5987 Graft Rd.	3/17/25
Megan Westphal	[Signature]	4430 Meadow Ln.	3/17/25

PETITIONERS FOR INCORPORATION OF
THE VILLAGE OF WASHINGTON

The undersigned are electors and freeholders in the Town of Washington who own real property in that portion of the Town of Washington sought to be incorporated as the Village of Washington. Do not sign unless you are at least 18 years of age, U.S. Citizen, not a convicted felon and have resided at your current address in the Town of Washington for at least 10 days and are a freeholder in the portion of the Town of Washington sought to be incorporated.

(Print)	(Signature)	(Street Number & Street)	(Date of Signature)
MICHAEL WESTPHAL	<i>Michael Westphal</i>	4430 MEADOW LN	3/17/2025
MIKE MARTHAUER	<i>Mike Martauer</i>	5947 GRAFF RD.	3/17/25
Larissa Smith	<i>Larissa Smith</i>	129 Gray Friar Ln	3/17/25
Erik Smith	<i>Erik Smith</i>	129 Gray Friar Ln	3/17/25
Michael Zimmerman	<i>Michael Zimmerman</i>	6799 Otter Creek Rd	3-17-25
Joseph Barcala	<i>Joseph Barcala</i>	7134 Timber Ridge LN	3-17-25
Dylan Ring	<i>Dylan Ring</i>	4971 Sheeder Rd	3/17/25
Grant Anderson	<i>Grant Anderson</i>	5810 Inwood Drive	3/17/25
Dorette M Pulse	<i>Dorette M Pulse</i>	5905 Crocus Ln 54701	3.17.25
Mark Christenson	<i>Mark Christenson</i>	6680 PEPPER	3/17/25
Brian Binczak	<i>Brian Binczak</i>	1815 Susan Dr	3/17/25
Rachel Binczak	<i>Rachel Binczak</i>	1815 Susan Dr	3/17/25